






TITLE
TEEPEE POLE CREEK OHV DECOMMISSION LOCATION AND OFFSETTING FOOTPRINTS

- LEGEND**
-  Flow Direction
 -  Mapped Watercourse
 -  In-Kind Riparian (within 30 m): 1,557 m²

