




 Hamlet


 Locality


 Townsite


 Alberta Boundary


 Township


 Forest Management Units


 Forest Area Zoning

 Population Centre


 Provincial Highway


 Paved Road


 Gravel Road


 Dry-Weather Or Winter Road


PUFPP Availability

 Area Not Permitted for harvest under a personal use forest product permit.

 Area Permitted for harvest under a personal use forest product permit.

 Grazing Lease area may permit with conditions.

 Grazing Reserve area may permit with conditions.



Produced by Strategy, Policy, and Economics Branch,
Forestry Division, Forestry and Parks.
Base Map Data provided by Esri Canada, TomTom, Garmin,
NASA, EPA, Parks Canada, USGS, the Government of Alberta
Under the Open Government Licence – Alberta
© 2025 Government of Alberta

The Minister and the Crown provides this information
without warranty or representation as to any matter
including but not limited to whether the data / information
is correct, accurate or free from error, defect, danger, or hazard
and whether it is otherwise useful or suitable
for any use the user may make of it.

Map Date: 2025-08-28