














Personal Use Forest Products Permit Zoning Map





Lac La Biche Forest Area - Calling Lake



-  Alberta Boundary
-  Township
-  Hamlet
-  Locality
-  Townsite
-  Population Centre

-  Provincial Highway
-  Paved Road
-  Gravel Road
-  Dry-Weather Or Winter Road
-  Forest Area Boundary
-  Forest Area Zoning

PUFPP Availability

-  Area Not Permitted for harvest under a personal use forest product permit
-  Area Permitted for harvest under a personal use forest product permit
-  Grazing Reserve area may permit with conditions
-  Grazing Lease area may permit with conditions

Produced by Forest Stewardship and Trade Branch, Forestry Division, Forestry and Parks.
Base Map Data provided by Esri Canada, TomTom, Garmin, NASA, EPA, Parks Canada, USGS, the Government of Alberta Under the Open Government Licence - Alberta
© 2024 Government of Alberta

The Minister and the Crown provides this information without warranty or representation as to any matter including but not limited to whether the data / information is correct, accurate or free from error, defect, danger, or hazard and whether it is otherwise useful or suitable for any use the user may make of it.

Map Date: 2024-12-05