





# Personal Use Forest Products Permit Zoning Map


## Fort McMurray Forest Area - South of Lake Athabasca





 Hamlet


 Locality


 Townsite


 Alberta Boundary


 Township


 Forest Management Units


 Forest Area Zoning

 Population Centre


 Provincial Highway


 Paved Road


 Gravel Road


 Dry-Weather Or Winter Road

### PUFPP Availability

 Area Not Permitted for harvest under a personal use forest product permit.

 Area Permitted for harvest under a personal use forest product permit.

 Grazing Lease area may permit with conditions.

 Grazing Reserve area may permit with conditions.

Produced by Strategy, Policy, and Economics Branch,  
Forestry Division, Forestry and Parks.  
Base Map Data provided by Esri Canada, TomTom, Garmin,  
NASA, EPA, Parks Canada, USGS, the Government of Alberta  
Under the Open Government Licence – Alberta  
© 2025 Government of Alberta

The Minister and the Crown provides this information  
without warranty or representation as to any matter  
including but not limited to whether the data / information  
is correct, accurate or free from error, defect, danger, or hazard  
and whether it is otherwise useful or suitable  
for any use the user may make of it.

Map Date: 2025-08-28