


















Personal Use Forest Products Permit Zoning Map

Calgary Forest Area - South of Highway 3



<ul style="list-style-type: none">  Alberta Boundary  Township  Hamlet  Locality  Townsite  Population Centre 	<ul style="list-style-type: none">  Provincial Highway  Paved Road  Gravel Road  Dry-Weather Or Winter Road  Forest Area Boundary  Forest Area Zoning 	<p>PUFPP Availability</p> <ul style="list-style-type: none">  Area Not Permitted for harvest under a personal use forest product permit  Area Permitted for harvest under a personal use forest product permit  Grazing Reserve area may permit with conditions  Grazing Lease area may permit with conditions
---	---	---

Produced by Forest Stewardship and Trade Branch, Forestry Division, Forestry and Parks.
 Base Map Data provided by Esri Canada, TomTom, Garmin, NASA, EPA, Parks Canada, USGS, the Government of Alberta Under the Open Government Licence – Alberta
 © 2024 Government of Alberta

The Minister and the Crown provides this information without warranty or representation as to any matter including but not limited to whether the data / information is correct, accurate or free from error, defect, danger, or hazard and whether it is otherwise useful or suitable for any use the user may make of it.

Map Date: 2024-12-05