Open Water Flood Inundation Map Library

Kinuso Flood Study

Submitted to:
Alberta Environment and Protected Areas
11th Floor, Oxbridge Place
9820 - 106th Street NW, Edmonton, Alberta T5K 2J6

Submitted by:
Barr Engineering and Environmental Science Canada Ltd.

March 24, 2025

DRAFT

1000 7th Avenue SW, Suite 450
Calgary, AB T2P 5L5
403.592.8300

barr.com

Classification: Public

Open Water Flood Inundation Map Library

March 24, 2025

Contents

Open Water Flood Inundation Index Map

2-Year Flood Inundation Extent

5-Year Flood Inundation Extent

10-Year Flood Inundation Extent

20-Year Flood Inundation Extent

35-Year Flood Inundation Extent

50-Year Flood Inundation Extent

75-Year Flood Inundation Extent

100-Year Flood Inundation Extent

200-Year Flood Inundation Extent

350-Year Flood Inundation Extent

500-Year Flood Inundation Extent

750-Year Flood Inundation Extent

1,000-Year Flood Inundation Extent

DRAFT

Open Water Flood Inundation Index Map

DRAFT

Classification: Public

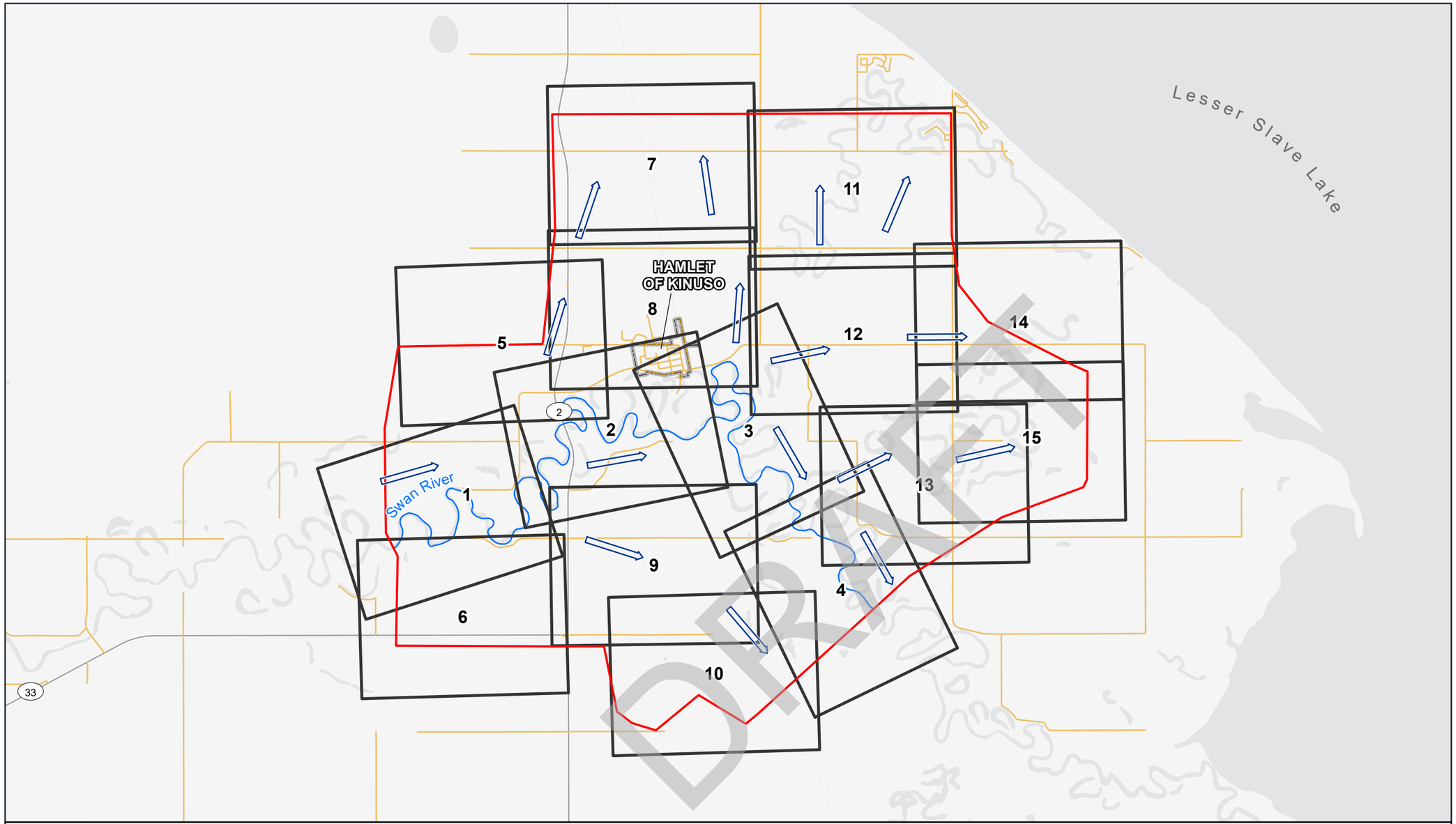

MAP SHEET
FLOOD STUDY AREA
STUDY REACH
HAMLET OF KINUSO BOUNDARY
SECONDARY HIGHWAY
LOCAL ROAD
FLOW DIRECTION

Alberta
Canada

0 1,000 2,000
Metres
N
Scale: 1:70,000

Open Water Flood Inundation Index Map

Kinuso Flood Study

INDEX MAP

BARR

Note to Users:

1. Please refer to the accompanying **Kinuso Flood Study Report** (to be issued February 2025) for important information concerning these maps.

2. Non-riverine, stormwater, groundwater seepage or other local sources of flooding have not been considered which can cause flood levels to exceed those indicated on these maps. Structures such as roads, railways, or barriers such as levees can restrict water flow and affect local flood levels. Lands adjacent to a flooded area may be subject to flooding from tributary streams not indicated on the maps.

3. Line work for bridges and flood control structures is shown above flood inundation areas, despite where these are inundated with flood water.

Definitions:

1. **Flood Inundation Mapping** - Delineates flood inundation areas, showing the extent of one or more flood scenarios under existing conditions. Depending on the particular flood scenario, the mapping may be divided into multiple zones. Flood inundation mapping is typically used for near real-time emergency response planning and operations.

2. **Flood inundation Area** - The area inundated during a particular flood scenario under existing conditions. The flood inundation area may be divided into multiple zones, including areas inundated due to potential flood control structure failure. Flood inundated areas may change as a result of future development or flow obstructions.

3. **Flood Scenario** - Flow conditions that describe a particular flood event. Flood scenarios typically represent a range of flows, based either on flood frequency analysis or set flow intervals. The flood scenarios included with this map set include the 2-year, 5-year, 10-year, 20-year, 35-year, 50-year, 75-year, 100- year, 200-year, 350-year, 500-year, 750-year, and 1000-year flood events.

Data Sources and References:

1. Orthophoto imagery acquired by OGL Engineering for Alberta Environment and Protected Areas: OGL Engineering (2023). Kinuso aerial imagery acquisition memorandum, project number 2023-513, submitted to Alberta Environment and Protected Areas.

2. Base data from Alberta Environment and Protected Areas.

3. Additional base mapping from OpenStreetMap and Esri.

4. Coordinate System: NAD 1983 CSRS 3TM 114; Vertical Datum: CGVD28 HTv2.0; Units: Metres

Classification: Public

Barr Footer ArcGISPro 3.3.2, 2025-03-20 13:17 File: I:\Client\Alberta_AEP\Work_Orders\81013372_Kinuso_Flood_Study\Maps\Inundation_Mapping\Kinuso Inundation Mapping.aprx, Layout: Index Map User: EMA

2-Year Flood Inundation Extent

DRAFT

Classification: Public

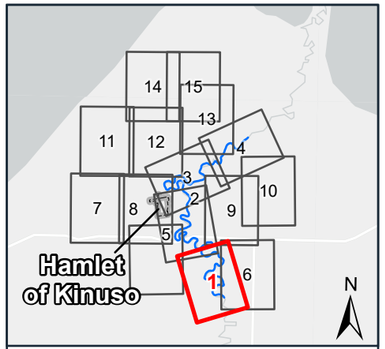

STUDY LIMIT
FLOW DIRECTION
BRIDGE
CULVERT
FLOOD CONTROL STRUCTURE
SECONDARY HIGHWAY
LOCAL ROAD
RAILWAY
STREAM CENTERLINE
2D MODEL PROFILE STATION
HAMLET OF KINUSO BOUNDARY

2-YEAR FLOOD INUNDATION EXTENT

2-YEAR FLOOD EXTENT

Alberta
Canada

DISCHARGE
Swan River = 232 m^3/s

0 100 200 300
Metres

Scale: 1:10,000

2-Year Open Water Flood Inundation Map

Kinuso Flood Study

SHEET 1 OF 15

BARR

Barr Footer ArcGISPro 3.3.2, 2025-03-20 13:17 File: I:\Client\Alberta_AEP\Work_Orders\61013172_Kinuso_Flood_Study\Maps\Inundation_Mapping\Kinuso Inundation Maps.aprx Layout: 2-Year Flood Inundation Map User: EMA

Classification: Public

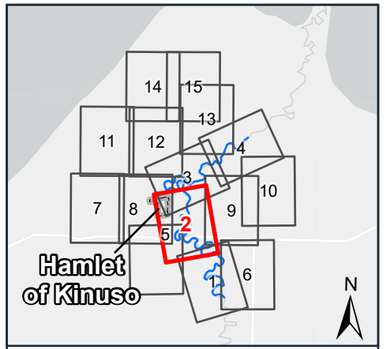

STUDY LIMIT
FLOW DIRECTION
BRIDGE
CULVERT
FLOOD CONTROL STRUCTURE
SECONDARY HIGHWAY
LOCAL ROAD
RAILWAY
STREAM CENTERLINE
2D MODEL PROFILE STATION
HAMLET OF KINUSO BOUNDARY

2-YEAR FLOOD INUNDATION EXTENT

2-YEAR FLOOD EXTENT

Alberta
Canada

DISCHARGE
Swan River = 232 m^3/s

0 100 200 300
Metres

N

Scale: 1:10,000

2-Year Open Water Flood Inundation Map

Kinuso Flood Study

SHEET 2 OF 15

BARR

Classification: Public

Barr Footer: ArcGISPro 3.3.2, 2025-03-20 13:17 File: I:\Client\Alberta_AEP\Work_Orders\61013172_Kinuso_Flood_Study\Maps\Inundation_Mapping\Kinuso Inundation Maps.aprx Layout: 2-Year Flood Inundation Map User: EMIA

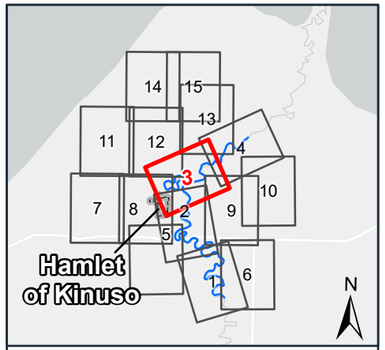

STUDY LIMIT
FLOW DIRECTION
BRIDGE
CULVERT
FLOOD CONTROL STRUCTURE
SECONDARY HIGHWAY
LOCAL ROAD
RAILWAY
STREAM CENTERLINE
2D MODEL PROFILE STATION
HAMLET OF KINUSO BOUNDARY

2-YEAR FLOOD INUNDATION EXTENT

2-YEAR FLOOD EXTENT

Alberta
Canada

DISCHARGE
Swan River = 232 m^3/s

0 100 200 300
Metres

N

Scale: 1:10,000

2-Year Open Water Flood Inundation Map

Kinuso Flood Study

SHEET 3 OF 15

BARR

Classification: Public

Barr Footer: ArcGISPro 3.3.2, 2025-03-20 13:17 File: I:\Client\Alberta_AEP\Work_Orders\61011372_Kinuso_Flood_Study\Maps\Inundation_Mapping\Kinuso Inundation Maps.aprx Layout: 2-Year Flood Inundation Map User: EMA

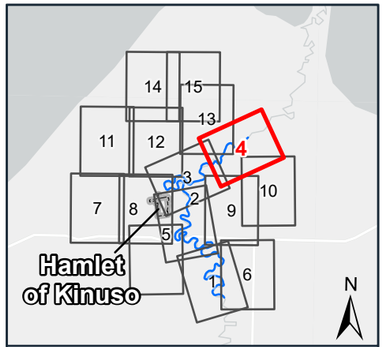

STUDY LIMIT
FLOW DIRECTION
BRIDGE
CULVERT
FLOOD CONTROL STRUCTURE
SECONDARY HIGHWAY
LOCAL ROAD
RAILWAY
STREAM CENTERLINE
2D MODEL PROFILE STATION
HAMLET OF KINUSO BOUNDARY

2-YEAR FLOOD INUNDATION EXTENT

2-YEAR FLOOD EXTENT

Alberta
Canada

DISCHARGE
Swan River = 232 m^3/s

0 100 200 300
Metres

Scale: 1:10,000

N

2-Year Open Water Flood Inundation Map

Kinuso Flood Study

SHEET 4 OF 15

BARR

Classification: Public

Barr Footer ArcGISPro 3.3.2, 2025-03-20 13:17 File: I:\Client\Alberta_AEP\Work_Orders\61013172_Kinuso_Flood_Study\Maps\Inundation_Mapping\Kinuso Inundation Maps.aprx Layout: 2-Year Flood Inundation Map User: EMA

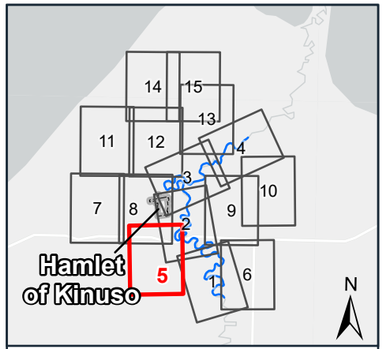

STUDY LIMIT
FLOW DIRECTION
BRIDGE
CULVERT
FLOOD CONTROL STRUCTURE
SECONDARY HIGHWAY
LOCAL ROAD
RAILWAY
STREAM CENTERLINE
2D MODEL PROFILE STATION
HAMLET OF KINUSO BOUNDARY

2-YEAR FLOOD INUNDATION EXTENT

2-YEAR FLOOD EXTENT

Alberta
Canada

DISCHARGE
Swan River = 232 m^3/s

0 100 200 300
Metres
Scale: 1:10,000

2-Year Open Water Flood Inundation Map

Kinuso Flood Study

SHEET 5 OF 15

BARR

Classification: Public

Barr Footer ArcGISPro 3.3.2, 2025-03-20 13:17 File: I:\Clients\Alberta_AEP\Work_Orders\61011372_Kinuso_Flood_Study\Maps\Inundation_Mapping\Kinuso Inundation Maps.aprx Layout: 2-Year Flood Inundation Map User: EMA

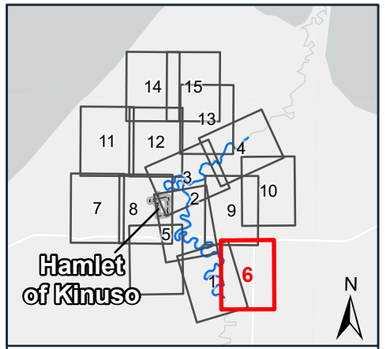

STUDY LIMIT
FLOW DIRECTION
BRIDGE
CULVERT
FLOOD CONTROL STRUCTURE
SECONDARY HIGHWAY
LOCAL ROAD
RAILWAY
STREAM CENTERLINE
2D MODEL PROFILE STATION
HAMLET OF KINUSO BOUNDARY

2-YEAR FLOOD INUNDATION EXTENT

2-YEAR FLOOD EXTENT

Alberta
Canada

DISCHARGE
Swan River = 232 m^3/s

0 100 200 300
Metres
N

Scale: 1:10,000

2-Year Open Water Flood Inundation Map

Kinuso Flood Study

SHEET 6 OF 15

BARR

Classification: Public

Barr Footer ArcGISPro 3.3.2, 2025-03-20 13:17 File: I:\Client\Alberta_AEP\Work_Orders\61011372_Kinuso_Flood_Study\Maps\Inundation_Mapping\Kinuso Inundation Maps.aprx Layout: 2-Year Flood Inundation Map User: EMA

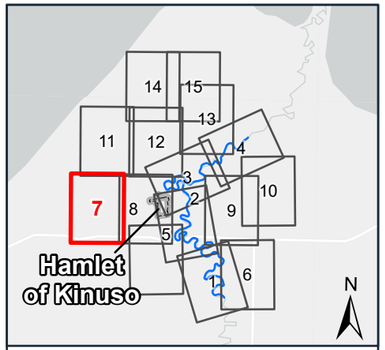

STUDY LIMIT
FLOW DIRECTION
BRIDGE
CULVERT
FLOOD CONTROL STRUCTURE
SECONDARY HIGHWAY
LOCAL ROAD
RAILWAY
STREAM CENTERLINE
HAMLET OF KINUSO BOUNDARY

2-YEAR FLOOD INUNDATION EXTENT

2-YEAR FLOOD EXTENT

Alberta
Canada

0 100 200 300
Metres

N

Scale: 1:10,000

2-Year Open Water Flood Inundation Map

Kinuso Flood Study

SHEET 7 OF 15

BARR

Barr Footer: ArcGISPro 3.3.2, 2025-03-26 13:17 File: I:\Client\Alberta_AEP\Work_Orders\61101372_Kinuso_Flood_Study\Maps\Inundation_Mapping\Kinuso Inundation Maps.aprx Layout: 2-Year Flood Inundation Map User: EMA

Classification: Public

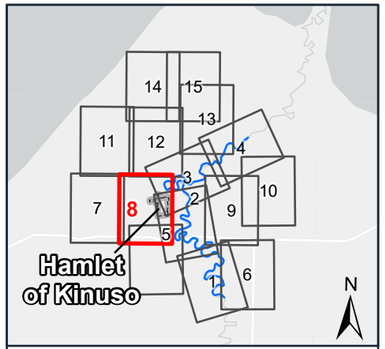

STUDY LIMIT
FLOW DIRECTION
BRIDGE
CULVERT
FLOOD CONTROL STRUCTURE
SECONDARY HIGHWAY
LOCAL ROAD
RAILWAY
STREAM CENTERLINE
2D MODEL PROFILE STATION
HAMLET OF KINUSO BOUNDARY

2-YEAR FLOOD INUNDATION EXTENT

2-YEAR FLOOD EXTENT

Alberta
Canada

DISCHARGE
Swan River = 232 m^3/s

0 100 200 300
Metres
N

Scale: 1:10,000

2-Year Open Water Flood Inundation Map

Kinuso Flood Study

SHEET 8 OF 15

BARR

Classification: Public

Barr Footer ArcGISPro 3.3.2, 2025-03-20 13:17 File: I:\Client\Alberta_AEP\Work_Orders\61011372_Kinuso_Flood_Study\Maps\Inundation_Mapping\Kinuso Inundation Maps.aprx Layout: 2-Year Flood Inundation Map User: EMA

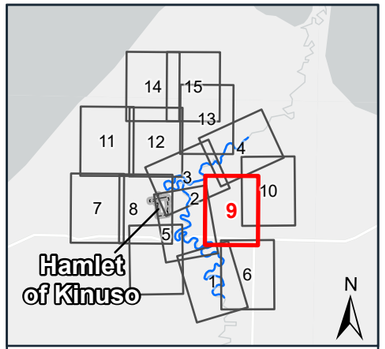

- STUDY LIMIT
- FLOW DIRECTION
- BRIDGE
- CULVERT
- FLOOD CONTROL STRUCTURE
- SECONDARY HIGHWAY
- LOCAL ROAD
- RAILWAY
- STREAM CENTERLINE
- 2D MODEL PROFILE STATION
- HAMLET OF KINUSO BOUNDARY

2-YEAR FLOOD INUNDATION EXTENT

- 2-YEAR FLOOD EXTENT

Alberta
Canada

DISCHARGE
Swan River = 232 m^3/s

0 100 200 300
Metres
N

Scale: 1:10,000

2-Year Open Water Flood Inundation Map

Kinuso Flood Study

SHEET 9 OF 15

BARR

Classification: Public

Barr Footer ArcGISPro 3.3.2, 2025-03-20 13:17 File: I:\Client\Alberta_AEP\Work_Orders\61011372_Kinuso_Flood_Study\Maps\Inundation_Mapping\Kinuso Inundation Maps.aprx Layout: 2-Year Flood Inundation Map User: EMA

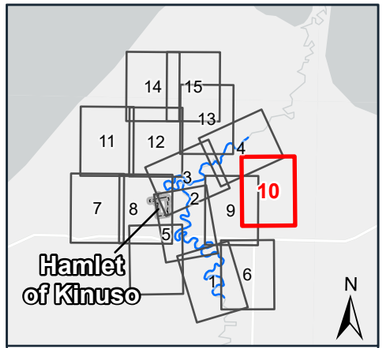

STUDY LIMIT
FLOW DIRECTION
BRIDGE
CULVERT
FLOOD CONTROL STRUCTURE
SECONDARY HIGHWAY
LOCAL ROAD
RAILWAY
STREAM CENTERLINE
HAMLET OF KINUSO BOUNDARY

2-YEAR FLOOD INUNDATION EXTENT

2-YEAR FLOOD EXTENT

Alberta
Canada

0 100 200 300
Metres
N

Scale: 1:10,000

2-Year Open Water Flood Inundation Map

Kinuso Flood Study

SHEET 10 OF 15

BARR

Classification: Public

Barr Footer: ArcGISPro 3.3.2, 2025-03-20 13:17 File: I:\Client\Alberta_AEP\Work_Orders\61013172_Kinuso_Flood_Study\Maps\Inundation_Mapping\Kinuso Inundation Maps.aprx Layout: 2-Year Flood Inundation Map User: EMA

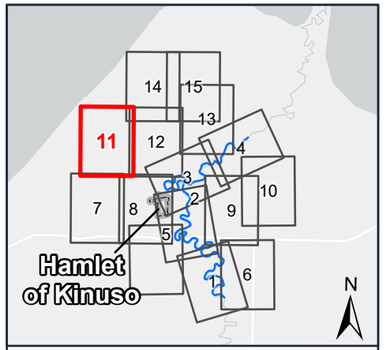

STUDY LIMIT
FLOW DIRECTION
BRIDGE
CULVERT
FLOOD CONTROL STRUCTURE
SECONDARY HIGHWAY
LOCAL ROAD
RAILWAY
STREAM CENTERLINE
HAMLET OF KINUSO BOUNDARY

2-YEAR FLOOD INUNDATION EXTENT

2-YEAR FLOOD EXTENT

Alberta
Canada

0 100 200 300
Metres

N

Scale: 1:10,000

2-Year Open Water Flood Inundation Map

Kinuso Flood Study

SHEET 11 OF 15

BARR

Classification: Public

Barr Footer ArcGISPro 3.3.2, 2025-03-20 13:17 File: I:\Client\Alberta_AEP\Work_Orders\61013172_Kinuso_Flood_Study\Maps\Inundation_Mapping\Kinuso Inundation Maps.aprx Layout: 2-Year Flood Inundation Map User: EMA

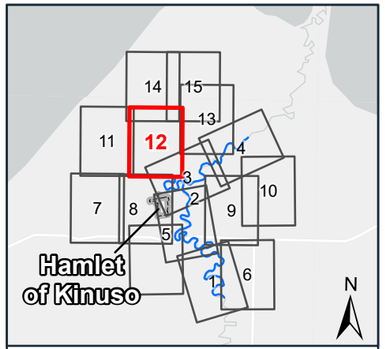

STUDY LIMIT
FLOW DIRECTION
BRIDGE
CULVERT
FLOOD CONTROL STRUCTURE
SECONDARY HIGHWAY
LOCAL ROAD
RAILWAY
STREAM CENTERLINE
2D MODEL PROFILE STATION
HAMLET OF KINUSO BOUNDARY

2-YEAR FLOOD INUNDATION EXTENT

2-YEAR FLOOD EXTENT

Alberta
Canada

DISCHARGE
Swan River = 232 m^3/s

0 100 200 300
Metres
N

Scale: 1:10,000

2-Year Open Water Flood Inundation Map

Kinuso Flood Study

SHEET 12 OF 15

BARR

Classification: Public

Barr Footer ArcGISPro 3.3.2, 2025-03-20 13:17 File: I:\Client\Alberta_AEP\Work_Orders\61011372_Kinuso_Flood_Study\Maps\Inundation_Mapping\Kinuso Inundation Maps.aprx Layout: 2-Year Flood Inundation Map User: EMA

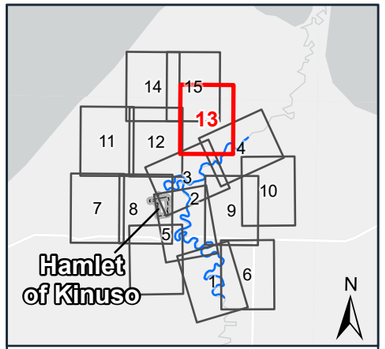

STUDY LIMIT
FLOW DIRECTION
BRIDGE
CULVERT
FLOOD CONTROL STRUCTURE
SECONDARY HIGHWAY
LOCAL ROAD
RAILWAY
STREAM CENTERLINE
2D MODEL PROFILE STATION
HAMLET OF KINUSO BOUNDARY

2-YEAR FLOOD INUNDATION EXTENT

2-YEAR FLOOD EXTENT

Alberta
Canada

DISCHARGE
Swan River = 232 m^3/s

0 100 200 300
Metres
N

Scale: 1:10,000

2-Year Open Water Flood Inundation Map

Kinuso Flood Study

SHEET 13 OF 15

BARR

Classification: Public

Barr Footer ArcGISPro 3.3.2, 2025-03-20 13:17 File: I:\Client\Alberta_AEP\Work_Orders\61011372_Kinuso_Flood_Study\Maps\Inundation_Mapping\Kinuso Inundation Maps.aprx Layout: 2-Year Flood Inundation Map User: EMA

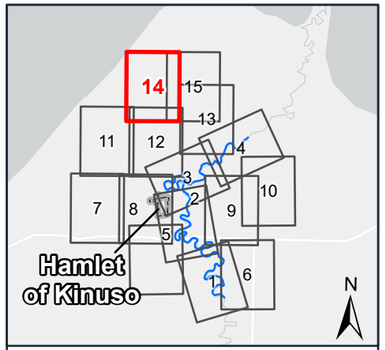

STUDY LIMIT
FLOW DIRECTION
BRIDGE
CULVERT
FLOOD CONTROL STRUCTURE
SECONDARY HIGHWAY
LOCAL ROAD
RAILWAY
STREAM CENTERLINE
HAMLET OF KINUSO BOUNDARY

2-YEAR FLOOD INUNDATION EXTENT

2-YEAR FLOOD EXTENT

Alberta
Canada

0 100 200 300
Metres
N

Scale: 1:10,000

2-Year Open Water Flood Inundation Map

Kinuso Flood Study

SHEET 14 OF 15

BARR

Classification: Public

Bar Footer: ArcGISPro 3.3.2, 2025-03-20 13:17 File: I:\Client\Alberta_AEP\Work_Orders\61011372_Kinuso_Flood_Study\Maps\Inundation_Mapping\Kinuso Inundation Maps.aprx Layout: 2-Year Flood Inundation Map User: EMA

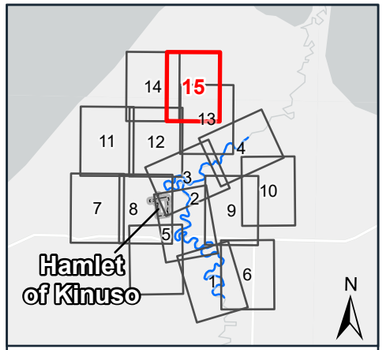

STUDY LIMIT
FLOW DIRECTION
BRIDGE
CULVERT
FLOOD CONTROL STRUCTURE
SECONDARY HIGHWAY
LOCAL ROAD
RAILWAY
STREAM CENTERLINE
HAMLET OF KINUSO BOUNDARY

2-YEAR FLOOD INUNDATION EXTENT

2-YEAR FLOOD EXTENT

Alberta
Canada

0 100 200 300
Metres
N

Scale: 1:10,000

2-Year Open Water Flood Inundation Map

Kinuso Flood Study

SHEET 15 OF 15

BARR

Classification: Public

Barr Footer ArcGISPro 3.3.2, 2025-03-20 13:17 File: I:\Client\Alberta_AEP\Work_Orders\81013172_Kinuso_Flood_Study\Maps\Inundation_Mapping\Kinuso Inundation Maps.aprx Layout: 2-Year Flood Inundation Map User: EMA

5-Year Flood Inundation Extent

DRAFT

Classification: Public

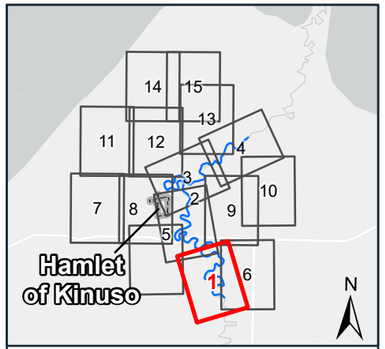

STUDY LIMIT
FLOW DIRECTION
BRIDGE
CULVERT
FLOOD CONTROL STRUCTURE
SECONDARY HIGHWAY
LOCAL ROAD
RAILWAY
STREAM CENTERLINE
2D MODEL PROFILE STATION
HAMLET OF KINUSO BOUNDARY

5-YEAR FLOOD INUNDATION EXTENT

5-YEAR FLOOD EXTENT

Alberta
Canada

DISCHARGE
Swan River = 373 m^3/s

0 100 200 300
Metres

Scale: 1:10,000

5-Year Open Water Flood Inundation Map

Kinuso Flood Study

SHEET 1 OF 15

BARR

Barr Footer ArcGISPro 3.3.2, 2025-03-20 13:17 File: I:\Client\Alberta_AEP\Work_Orders\61013172_Kinuso_Flood_Study\Maps\Inundation_Mapping\Kinuso Inundation Maps.aprx Layout: 5-Year Flood Inundation Map User: EMA

Classification: Public

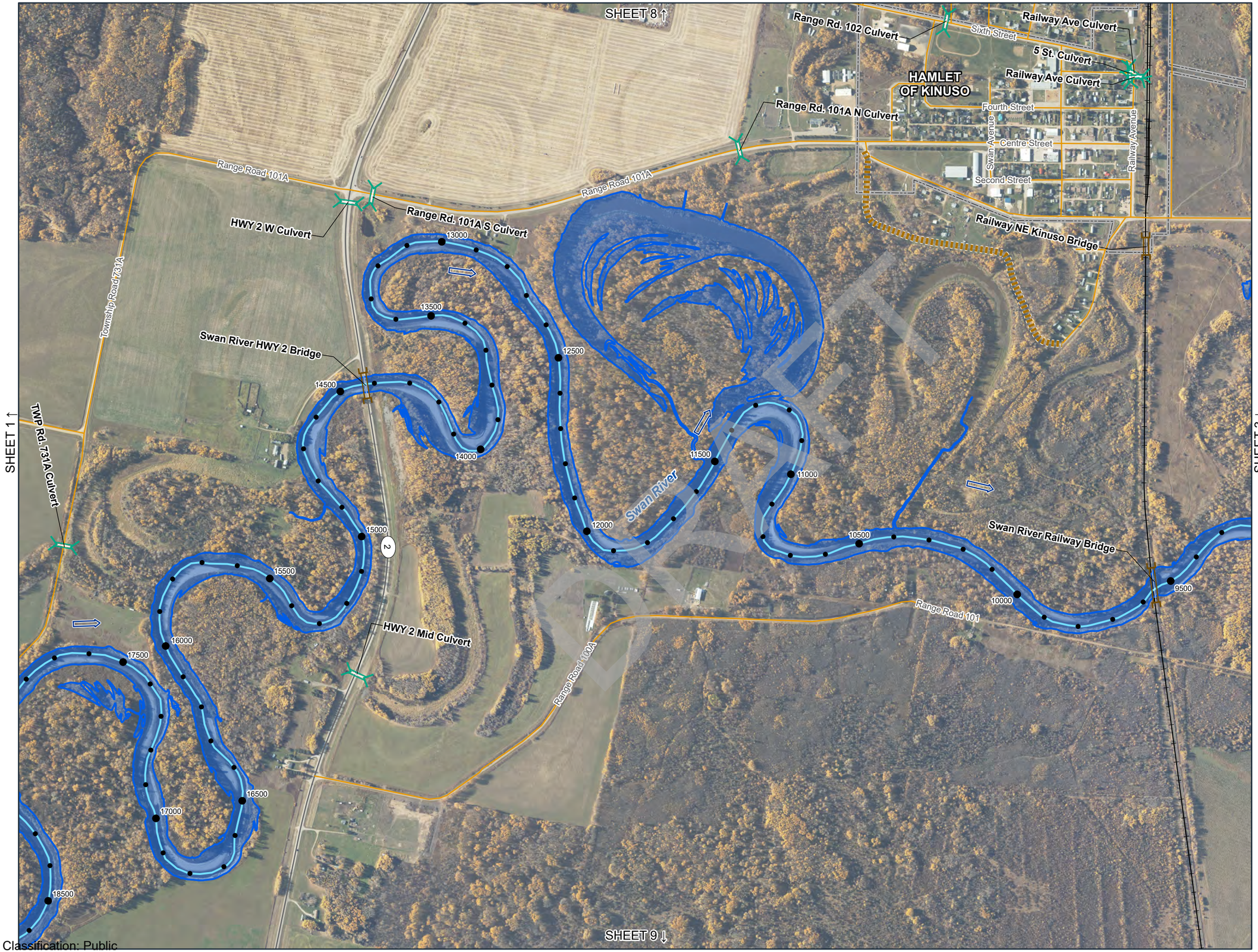

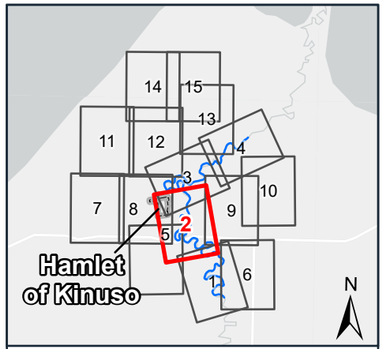

STUDY LIMIT
FLOW DIRECTION
BRIDGE
CULVERT
FLOOD CONTROL STRUCTURE
SECONDARY HIGHWAY
LOCAL ROAD
RAILWAY
STREAM CENTERLINE
2D MODEL PROFILE STATION
HAMLET OF KINUSO BOUNDARY

5-YEAR FLOOD INUNDATION EXTENT

5-YEAR FLOOD EXTENT

Alberta
Canada

DISCHARGE
Swan River = 373 m^3/s

0 100 200 300
Metres

N

Scale: 1:10,000

5-Year Open Water Flood Inundation Map

Kinuso Flood Study

SHEET 2 OF 15

BARR

Classification: Public

Barr Footer ArcGISPro 3.3.2, 2025-03-20 13:17 File: I:\Client\Alberta_AEP\Work_Orders\61013172_Kinuso_Flood_Study\Maps\Inundation_Mapping\Kinuso Inundation Maps.aprx Layout: 5-Year Flood Inundation Map User: EMA

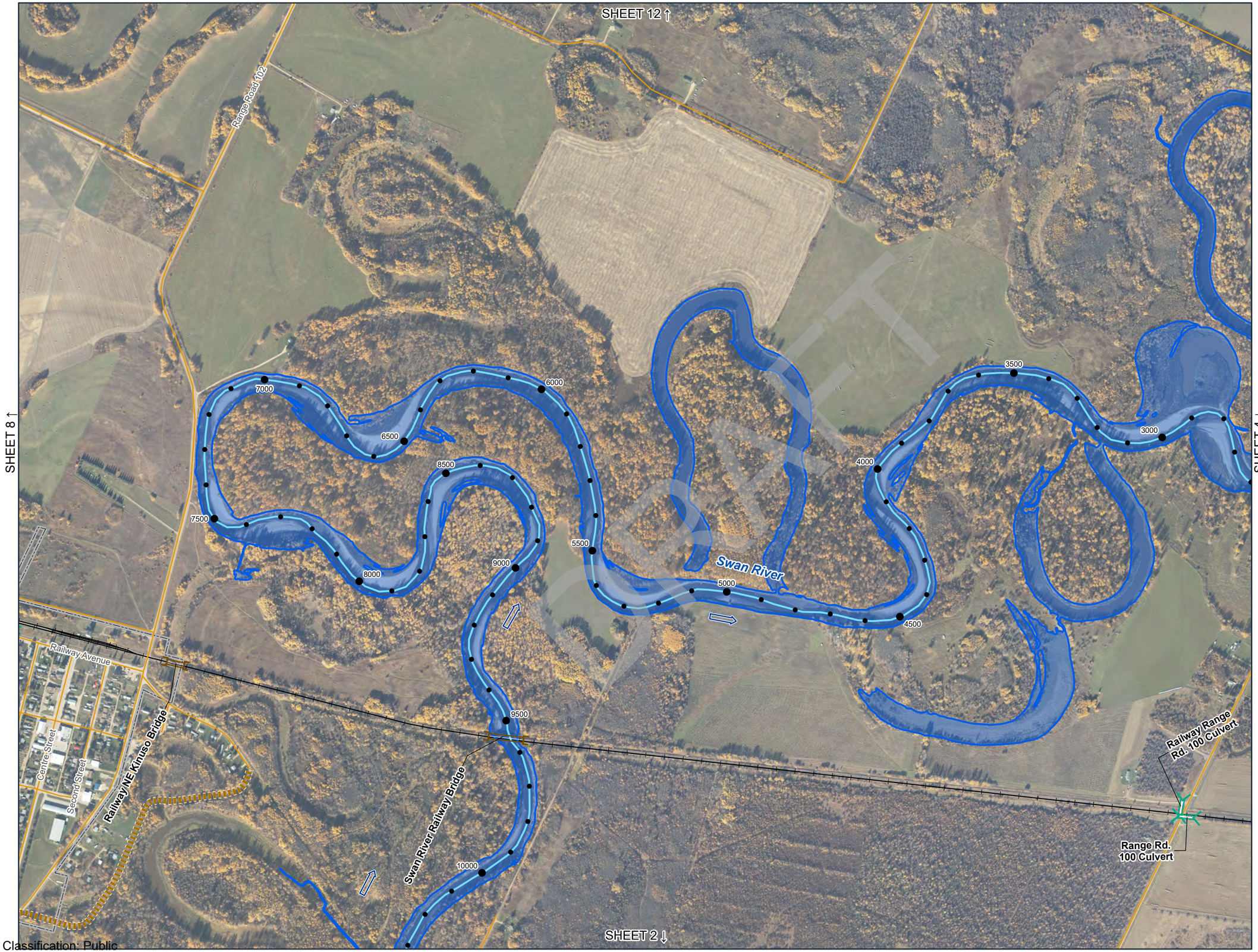

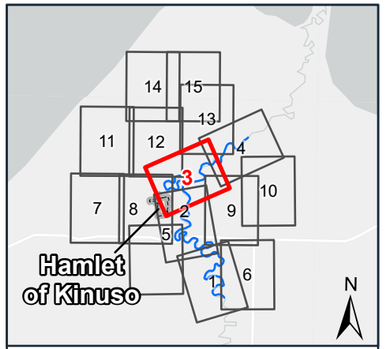

STUDY LIMIT
FLOW DIRECTION
BRIDGE
CULVERT
FLOOD CONTROL STRUCTURE
SECONDARY HIGHWAY
LOCAL ROAD
RAILWAY
STREAM CENTERLINE
2D MODEL PROFILE STATION
HAMLET OF KINUSO BOUNDARY

5-YEAR FLOOD INUNDATION EXTENT

5-YEAR FLOOD EXTENT

Alberta
Canada

DISCHARGE
Swan River = 373 m^3/s

0 100 200 300
Metres

Scale: 1:10,000

5-Year Open Water Flood Inundation Map

Kinuso Flood Study

SHEET 3 OF 15

BARR

Classification: Public

Barr Footer: ArcGISPro 3.3.2, 2025-03-20 13:17 File: I:\Client\Alberta_AEP\Work_Orders\61011372_Kinuso_Flood_Study\Maps\Inundation_Mapping\Kinuso Inundation Maps.aprx Layout: 5-Year Flood Inundation Map User: EMA

SHEET 13 ↑

SHEET 3 ↑

SHEET 10 ↓

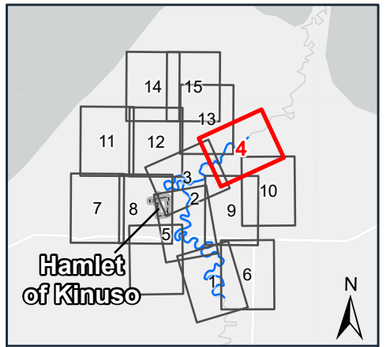

STUDY LIMIT
FLOW DIRECTION
BRIDGE
CULVERT
FLOOD CONTROL STRUCTURE
SECONDARY HIGHWAY
LOCAL ROAD
RAILWAY
STREAM CENTERLINE
2D MODEL PROFILE STATION
HAMLET OF KINUSO BOUNDARY

5-YEAR FLOOD INUNDATION EXTENT

5-YEAR FLOOD EXTENT

Alberta

Canada

DISCHARGE
Swan River = 373 m^3/s

0 100 200 300
Metres

Scale: 1:10,000

N

5-Year Open Water Flood Inundation Map

Kinuso Flood Study

SHEET 4 OF 15

BARR

Classification: Public

Barr Footer ArcGISPro 3.3.2, 2025-03-20 13:17 File: I:\Client\Alberta_AEP\Work_Orders\61011372_Kinuso_Flood_Study\Maps\Inundation_Mapping\Kinuso Inundation Maps.aprx Layout: 5-Year Flood Inundation Map User: EMA

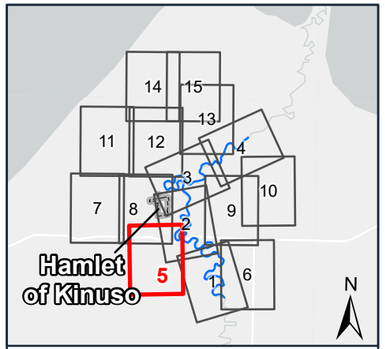

STUDY LIMIT
FLOW DIRECTION
BRIDGE
CULVERT
FLOOD CONTROL STRUCTURE
SECONDARY HIGHWAY
LOCAL ROAD
RAILWAY
STREAM CENTERLINE
2D MODEL PROFILE STATION
HAMLET OF KINUSO BOUNDARY

5-YEAR FLOOD INUNDATION EXTENT

5-YEAR FLOOD EXTENT

Alberta
Canada

DISCHARGE
Swan River = 373 m^3/s

0 100 200 300
Metres
Scale: 1:10,000

N

5-Year Open Water Flood Inundation Map

Kinuso Flood Study

SHEET 5 OF 15

BARR

Classification: Public

Barr Footer ArcGISPro 3.3.2, 2025-03-20 13:17 File: I:\Clients\Alberta_AEP\Work_Orders\61011372_Kinuso_Flood_Study\Maps\Inundation_Mapping\Kinuso Inundation Maps.aprx Layout: 5-Year Flood Inundation Map User: EMA

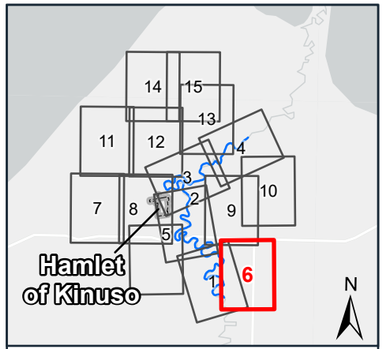

STUDY LIMIT
FLOW DIRECTION
BRIDGE
CULVERT
FLOOD CONTROL STRUCTURE
SECONDARY HIGHWAY
LOCAL ROAD
RAILWAY
STREAM CENTERLINE
2D MODEL PROFILE STATION
HAMLET OF KINUSO BOUNDARY

5-YEAR FLOOD INUNDATION EXTENT

5-YEAR FLOOD EXTENT

Alberta
Canada

DISCHARGE
Swan River = 373 m^3/s

0 100 200 300
Metres
N

Scale: 1:10,000

5-Year Open Water Flood Inundation Map

Kinuso Flood Study

SHEET 6 OF 15

BARR

Classification: Public

Barr Footer ArcGISPro 3.3.2, 2025-03-20 13:17 File: I:\Client\Alberta_AEP\Work_Orders\61011372_Kinuso_Flood_Study\Maps\Inundation_Mapping\Kinuso Inundation Maps.aprx Layout: 5-Year Flood Inundation Map User: EMA

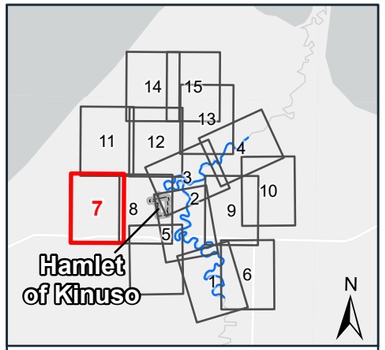

STUDY LIMIT
FLOW DIRECTION
BRIDGE
CULVERT
FLOOD CONTROL STRUCTURE
SECONDARY HIGHWAY
LOCAL ROAD
RAILWAY
STREAM CENTERLINE
HAMLET OF KINUSO BOUNDARY

5-YEAR FLOOD INUNDATION EXTENT

5-YEAR FLOOD EXTENT

Alberta
Canada

0 100 200 300
Metres

N

Scale: 1:10,000

5-Year Open Water Flood Inundation Map

Kinuso Flood Study

SHEET 7 OF 15

BARR

Barr Footer: ArcGISPro 3.3.2, 2025-03-26 13:17 File: I:\Client\Alberta_AEP\Work_Orders\61101372_Kinuso_Flood_Study\Maps\Inundation_Mapping\Kinuso Inundation Maps.aprx Layout: 5-Year Flood Inundation Map User: EMA

Classification: Public

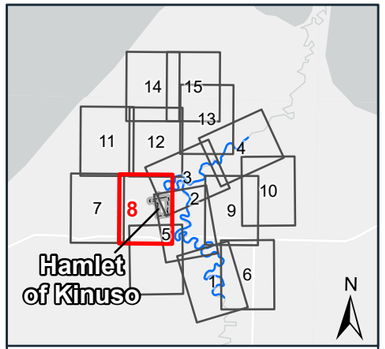

STUDY LIMIT
FLOW DIRECTION
BRIDGE
CULVERT
FLOOD CONTROL STRUCTURE
SECONDARY HIGHWAY
LOCAL ROAD
RAILWAY
STREAM CENTERLINE
2D MODEL PROFILE STATION
HAMLET OF KINUSO BOUNDARY

5-YEAR FLOOD INUNDATION EXTENT

5-YEAR FLOOD EXTENT

Alberta
Canada

DISCHARGE
Swan River = 373 m^3/s

0 100 200 300
Metres
N

Scale: 1:10,000

5-Year Open Water Flood Inundation Map

Kinuso Flood Study

SHEET 8 OF 15

BARR

Classification: Public

Barr Footer ArcGISPro 3.3.2, 2025-03-20 13:17 File: I:\Client\Alberta_AEP\Work_Orders\61011372_Kinuso_Flood_Study\Maps\Inundation_Mapping\Kinuso Inundation Maps.aprx Layout: 5-Year Flood Inundation Map User: EMA

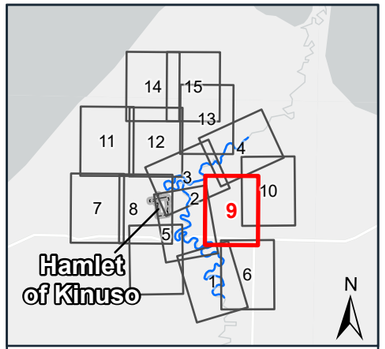

STUDY LIMIT
FLOW DIRECTION
BRIDGE
CULVERT
FLOOD CONTROL STRUCTURE
SECONDARY HIGHWAY
LOCAL ROAD
RAILWAY
STREAM CENTERLINE
2D MODEL PROFILE STATION
HAMLET OF KINUSO BOUNDARY

5-YEAR FLOOD INUNDATION EXTENT

5-YEAR FLOOD EXTENT

Alberta
Canada

DISCHARGE
Swan River = 373 m^3/s

0 100 200 300
Metres
N

Scale: 1:10,000

5-Year Open Water Flood Inundation Map

Kinuso Flood Study

SHEET 9 OF 15

BARR

Classification: Public

Barr Footer ArcGISPro 3.3.2, 2025-03-20 13:17 File: I:\Client\Alberta_AEP\Work_Orders\61011372_Kinuso_Flood_Study\Maps\Inundation_Mapping\Kinuso Inundation Maps.aprx Layout: 5-Year Flood Inundation Map User: EMA

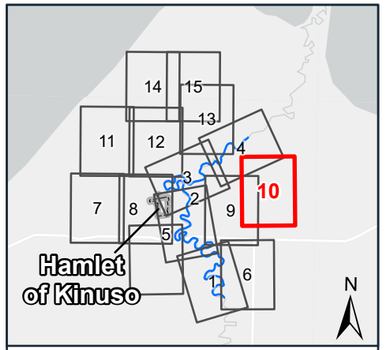

STUDY LIMIT
FLOW DIRECTION
BRIDGE
CULVERT
FLOOD CONTROL STRUCTURE
SECONDARY HIGHWAY
LOCAL ROAD
RAILWAY
STREAM CENTERLINE
HAMLET OF KINUSO BOUNDARY

5-YEAR FLOOD INUNDATION EXTENT

5-YEAR FLOOD EXTENT

Alberta
Canada

0 100 200 300
Metres
N

Scale: 1:10,000

5-Year Open Water Flood Inundation Map

Kinuso Flood Study

SHEET 10 OF 15

BARR

Classification: Public

Barr Footer ArcGISPro 3.3.2, 2025-03-20 13:17 File: I:\Client\Alberta_AEP\Work_Orders\81013172_Kinuso_Flood_Study\Maps\Inundation_Mapping\Kinuso Inundation Maps.aprx Layout: 5-Year Flood Inundation Map User: EMA

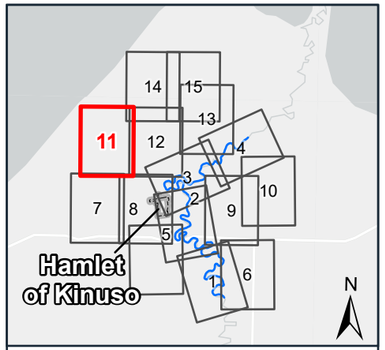

STUDY LIMIT
FLOW DIRECTION
BRIDGE
CULVERT
FLOOD CONTROL STRUCTURE
SECONDARY HIGHWAY
LOCAL ROAD
RAILWAY
STREAM CENTERLINE
HAMLET OF KINUSO BOUNDARY

5-YEAR FLOOD INUNDATION EXTENT

5-YEAR FLOOD EXTENT

Alberta
Canada

0 100 200 300
Metres
N

Scale: 1:10,000

5-Year Open Water Flood Inundation Map

Kinuso Flood Study

SHEET 11 OF 15

BARR

Barr Footer: ArcGISPro 3.3.2, 2025-03-20 13:17 File: I:\Client\Alberta_AEP\Work_Orders\61013172_Kinuso_Flood_Study\Maps\Inundation_Mapping\Kinuso Inundation Maps.aprx Layout: 5-Year Flood Inundation Map User: EMA

Classification: Public

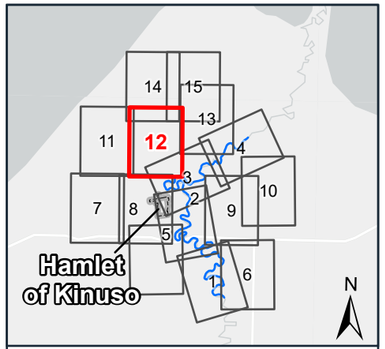

STUDY LIMIT
FLOW DIRECTION
BRIDGE
CULVERT
FLOOD CONTROL STRUCTURE
SECONDARY HIGHWAY
LOCAL ROAD
RAILWAY
STREAM CENTERLINE
2D MODEL PROFILE STATION
HAMLET OF KINUSO BOUNDARY

5-YEAR FLOOD INUNDATION EXTENT

5-YEAR FLOOD EXTENT

Alberta
Canada

DISCHARGE
Swan River = 373 m^3/s

0 100 200 300
Metres
N

Scale: 1:10,000

5-Year Open Water Flood Inundation Map

Kinuso Flood Study

SHEET 12 OF 15

BARR

Classification: Public

Barr Footer ArcGISPro 3.3.2, 2025-03-20 13:17 File: I:\Client\Alberta_AEP\Work_Orders\61011372_Kinuso_Flood_Study\Maps\Inundation_Mapping\Kinuso Inundation Maps.aprx Layout: 5-Year Flood Inundation Map User: EMA

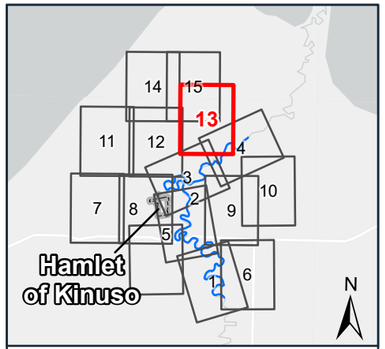

STUDY LIMIT
FLOW DIRECTION
BRIDGE
CULVERT
FLOOD CONTROL STRUCTURE
SECONDARY HIGHWAY
LOCAL ROAD
RAILWAY
STREAM CENTERLINE
2D MODEL PROFILE STATION
HAMLET OF KINUSO BOUNDARY

5-YEAR FLOOD INUNDATION EXTENT

5-YEAR FLOOD EXTENT

Alberta
Canada

DISCHARGE
Swan River = 373 m^3/s

0 100 200 300
Metres
Scale: 1:10,000

N

5-Year Open Water Flood Inundation Map

Kinuso Flood Study

SHEET 13 OF 15

BARR

Classification: Public

Barr Footer: ArcGISPro 3.3.2, 2025-03-20 13:17 File: I:\Client\Alberta_AEP\Work_Orders\61013172_Kinuso_Flood_Study\Maps\Inundation_Mapping\Kinuso Inundation Maps.aprx Layout: 5-Year Flood Inundation Map User: EMA

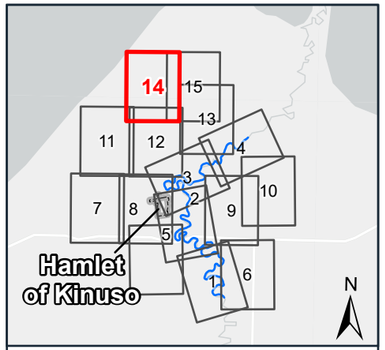

STUDY LIMIT
FLOW DIRECTION
BRIDGE
CULVERT
FLOOD CONTROL STRUCTURE
SECONDARY HIGHWAY
LOCAL ROAD
RAILWAY
STREAM CENTERLINE
HAMLET OF KINUSO BOUNDARY

5-YEAR FLOOD INUNDATION EXTENT

5-YEAR FLOOD EXTENT

Alberta
Canada

0 100 200 300
Metres
N

Scale: 1:10,000

5-Year Open Water Flood Inundation Map

Kinuso Flood Study

SHEET 14 OF 15

BARR

Classification: Public

Barr Footer: ArcGISPro 3.3.2, 2025-03-20 13:17 File:I:\Client\Alberta_AEP\Work_Orders\61011372_Kinuso_Flood_Study\Maps\Inundation_Mapping\Kinuso Inundation Maps.aprx Layout: 5-Year Flood Inundation Map User: EMA

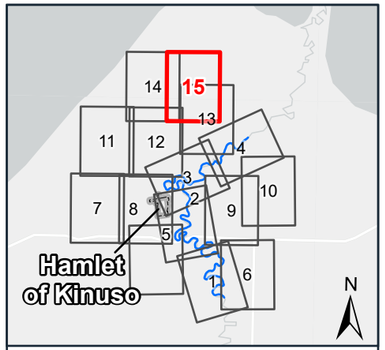

STUDY LIMIT
FLOW DIRECTION
BRIDGE
CULVERT
FLOOD CONTROL STRUCTURE
SECONDARY HIGHWAY
LOCAL ROAD
RAILWAY
STREAM CENTERLINE
HAMLET OF KINUSO BOUNDARY

5-YEAR FLOOD INUNDATION EXTENT

5-YEAR FLOOD EXTENT

Alberta
Canada

0 100 200 300
Metres
N

Scale: 1:10,000

5-Year Open Water Flood Inundation Map

Kinuso Flood Study

SHEET 15 OF 15

BARR

Classification: Public

Barr Footer ArcGISPro 3.3.2, 2025-03-20 13:17 File: I:\Client\Alberta_AEP\Work_Orders\61013172_Kinuso_Flood_Study\Maps\Inundation_Mapping\Kinuso Inundation Maps.aprx Layout: 5-Year Flood Inundation Map User: EMA

10-Year Flood Inundation Extent

DRAFT

Classification: Public

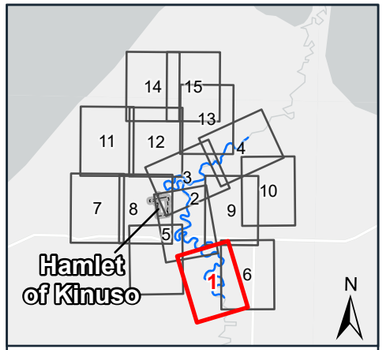

STUDY LIMIT
FLOW DIRECTION
BRIDGE
CULVERT
FLOOD CONTROL STRUCTURE
SECONDARY HIGHWAY
LOCAL ROAD
RAILWAY
STREAM CENTERLINE
2D MODEL PROFILE STATION
HAMLET OF KINUSO BOUNDARY

10-YEAR FLOOD INUNDATION EXTENT

10-YEAR FLOOD EXTENT

Alberta
Canada

DISCHARGE
Swan River = 470 m^3/s

0 100 200 300
Metres

Scale: 1:10,000

10-Year Open Water Flood Inundation Map

Kinuso Flood Study

SHEET 1 OF 15

BARR

Classification: Public

Barr Footer: ArcGISPro 3.3.2, 2025-03-26 13:17 File: I:\Client\Alberta_AEP\Work_Orders\61\01372_Kinuso_Flood_Study\Maps\Inundation_Mapping\Kinuso Inundation Maps.aprx, Layout: 10-Year Flood Inundation Map User: EMA

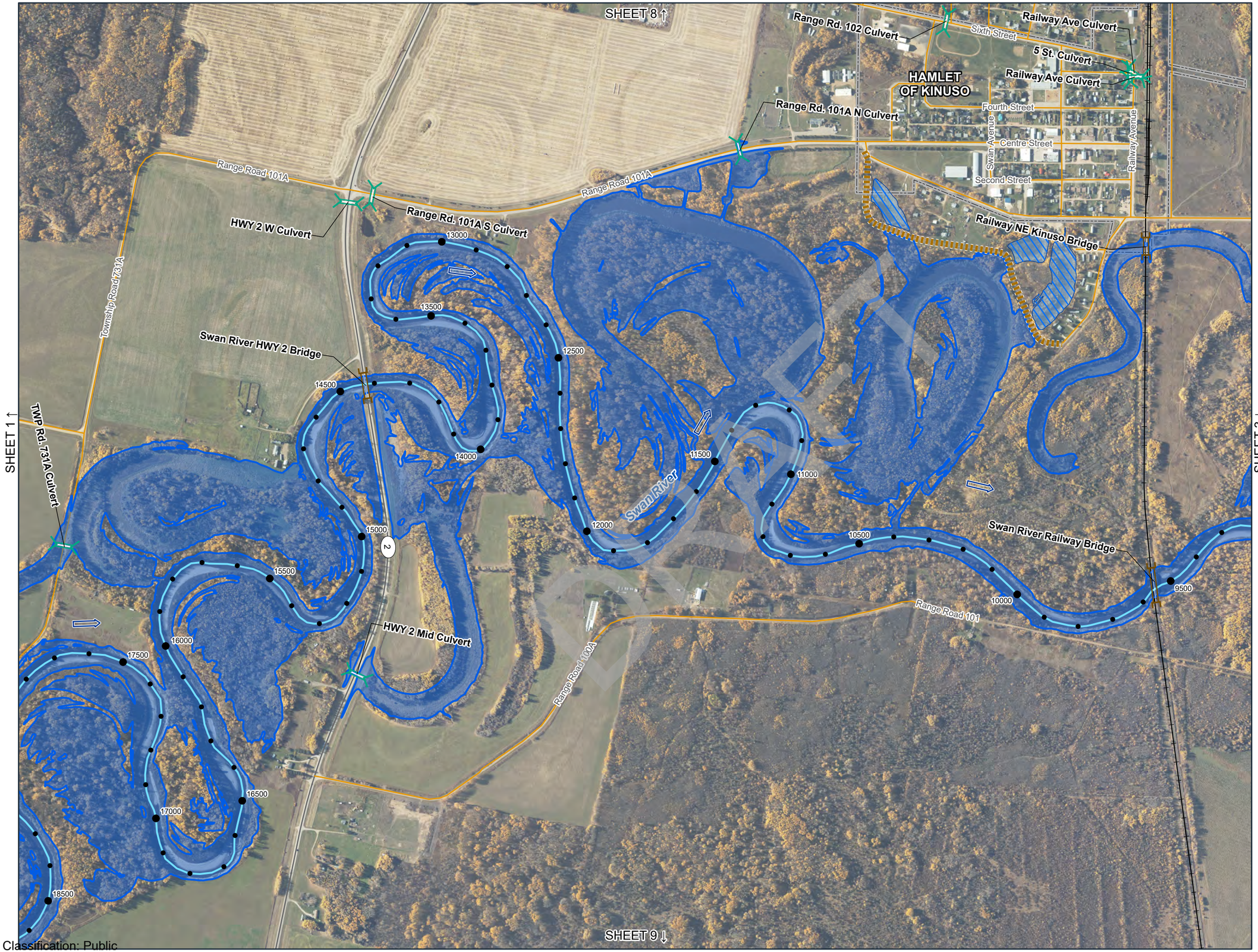

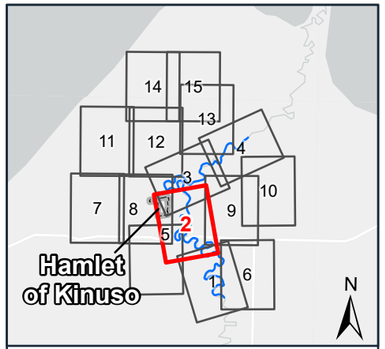

STUDY LIMIT
FLOW DIRECTION
BRIDGE
CULVERT
FLOOD CONTROL STRUCTURE
SECONDARY HIGHWAY
LOCAL ROAD
RAILWAY
STREAM CENTERLINE
2D MODEL PROFILE STATION
HAMLET OF KINUSO BOUNDARY

10-YEAR FLOOD INUNDATION EXTENT

10-YEAR FLOOD EXTENT
10-YEAR FLOOD EXTENT (FLOOD CONTROL STRUCTURE FAILURE)

Alberta
Canada

DISCHARGE
Swan River = 470 m^3/s

0 100 200 300
Metres
N

Scale: 1:10,000

10-Year Open Water Flood Inundation Map

Kinuso Flood Study

SHEET 2 OF 15

BARR

Classification: Public

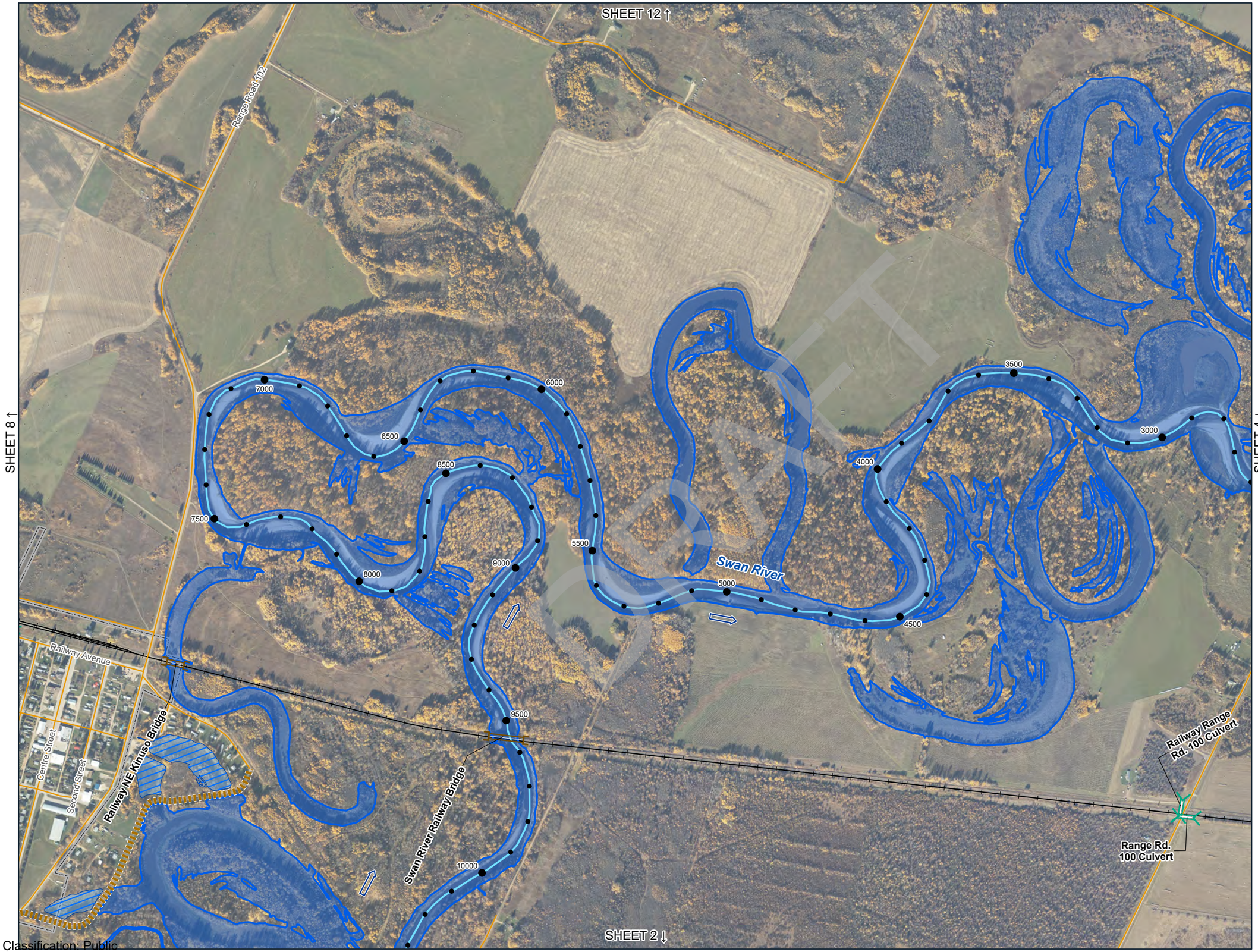

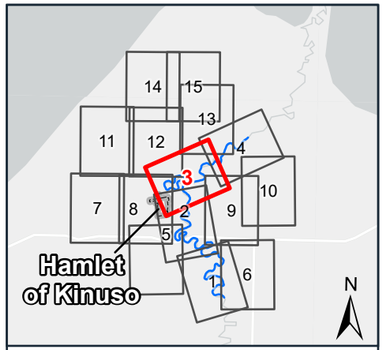

STUDY LIMIT
FLOW DIRECTION
BRIDGE
CULVERT
FLOOD CONTROL STRUCTURE
SECONDARY HIGHWAY
LOCAL ROAD
RAILWAY
STREAM CENTERLINE
2D MODEL PROFILE STATION
HAMLET OF KINUSO BOUNDARY

10-YEAR FLOOD INUNDATION EXTENT

10-YEAR FLOOD EXTENT
10-YEAR FLOOD EXTENT (FLOOD CONTROL STRUCTURE FAILURE)

Alberta
Canada

DISCHARGE
Swan River = 470 m^3/s

0 100 200 300
Metres
Scale: 1:10,000

10-Year Open Water Flood Inundation Map

Kinuso Flood Study

SHEET 3 OF 15

BARR

Classification: Public

Barr Footer ArcGISPro 3.3.2, 2025-03-20 13:17 File: I:\Client\Alberta_AEP\Work_Orders\81013172_Kinuso_Flood_Study\Maps\Inundation_Mapping\Kinuso Inundation Maps.aprx, Layout: 10-Year Flood Inundation Map User: EMA

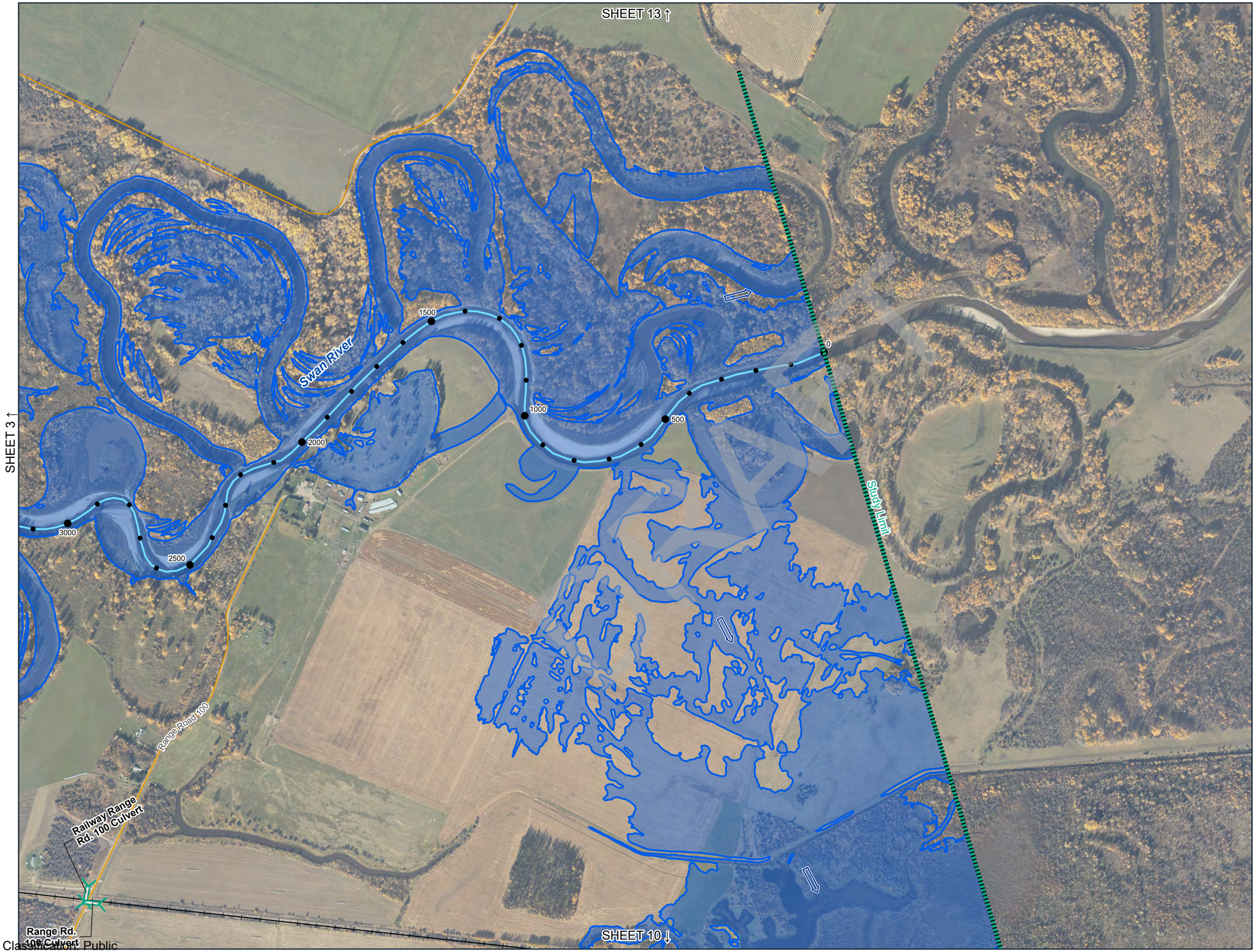

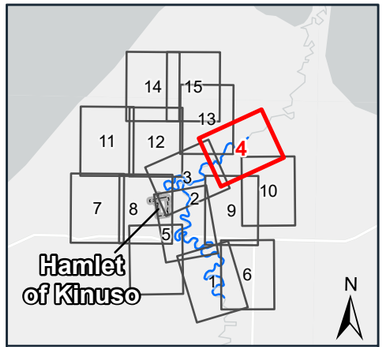

STUDY LIMIT
FLOW DIRECTION
BRIDGE
CULVERT
FLOOD CONTROL STRUCTURE
SECONDARY HIGHWAY
LOCAL ROAD
RAILWAY
STREAM CENTERLINE
2D MODEL PROFILE STATION
HAMLET OF KINUSO BOUNDARY

10-YEAR FLOOD INUNDATION EXTENT

10-YEAR FLOOD EXTENT

Alberta
Canada

DISCHARGE
Swan River = 470 m^3/s

0 100 200 300
Metres

Scale: 1:10,000

10-Year Open Water Flood Inundation Map

Kinuso Flood Study

SHEET 4 OF 15

BARR

Classification: Public

Barr Footer ArcGISPro 3.3.2, 2025-03-20 13:17 File: I:\Client\Alberta_AEP\Work_Orders\81013172_Kinuso_Flood_Study\Maps\Inundation_Mapping\Kinuso Inundation Maps.aprx, Layout: 10-Year Flood Inundation Map User: EMA

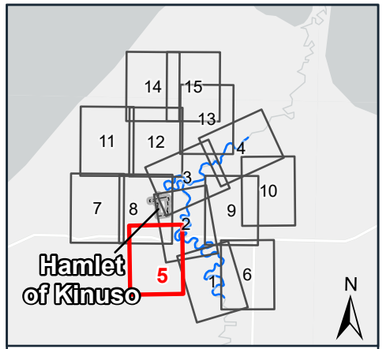

STUDY LIMIT
FLOW DIRECTION
BRIDGE
CULVERT
FLOOD CONTROL STRUCTURE
SECONDARY HIGHWAY
LOCAL ROAD
RAILWAY
STREAM CENTERLINE
2D MODEL PROFILE STATION
HAMLET OF KINUSO BOUNDARY

10-YEAR FLOOD INUNDATION EXTENT

10-YEAR FLOOD EXTENT

Alberta
Canada

DISCHARGE
Swan River = 470 m^3/s

0 100 200 300
Metres
N

Scale: 1:10,000

10-Year Open Water Flood Inundation Map

Kinuso Flood Study

SHEET 5 OF 15

BARR

Classification: Public

Barr Footer ArcGISPro 3.3.2, 2025-03-20 13:17 File: I:\Clients\Alberta_AEP\Work_Orders\61013172_Kinuso_Flood_Study\Maps\Inundation_Mapping\Kinuso Inundation Maps.aprx Layout: 10-Year Flood Inundation Map User: EMA

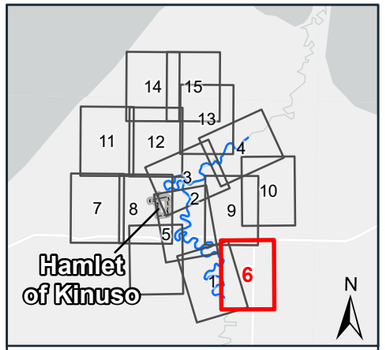

STUDY LIMIT
FLOW DIRECTION
BRIDGE
CULVERT
FLOOD CONTROL STRUCTURE
SECONDARY HIGHWAY
LOCAL ROAD
RAILWAY
STREAM CENTERLINE
2D MODEL PROFILE STATION
HAMLET OF KINUSO BOUNDARY

10-YEAR FLOOD INUNDATION EXTENT

10-YEAR FLOOD EXTENT

Alberta
Canada

DISCHARGE
Swan River = 470 m^3/s

0 100 200 300
Metres
N

Scale: 1:10,000

10-Year Open Water Flood Inundation Map

Kinuso Flood Study

SHEET 6 OF 15

BARR

DRAFT

Classification: Public

Barr Footer ArcGISPro 3.3.2, 2025-03-20 13:17 File: I:\Client\Alberta_AEP\Work_Orders\81013172_Kinuso_Flood_Study\Maps\Inundation_Mapping\Kinuso Inundation Maps.aprx, Layout: 10-Year Flood Inundation Map User: EMA

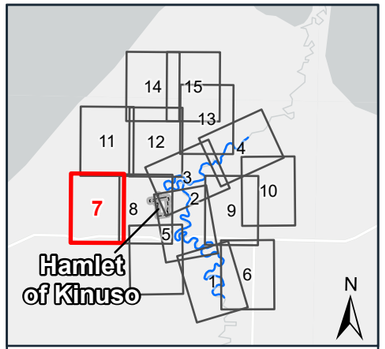

STUDY LIMIT
FLOW DIRECTION
BRIDGE
CULVERT
FLOOD CONTROL STRUCTURE
SECONDARY HIGHWAY
LOCAL ROAD
RAILWAY
STREAM CENTERLINE
HAMLET OF KINUSO BOUNDARY

10-YEAR FLOOD INUNDATION EXTENT

10-YEAR FLOOD EXTENT

Alberta
Canada

0 100 200 300
Metres
N

Scale: 1:10,000

10-Year Open Water Flood Inundation Map

Kinuso Flood Study

SHEET 7 OF 15

BARR

Classification: Public

Barr Footer ArcGISPro 3.3.2, 2025-03-20 13:17 File: I:\Client\Alberta_AEP\Work_Orders\61011372_Kinuso_Flood_Study\Maps\Inundation_Mapping\Kinuso Inundation Maps.aprx Layout: 10-Year Flood Inundation Map User: EMA

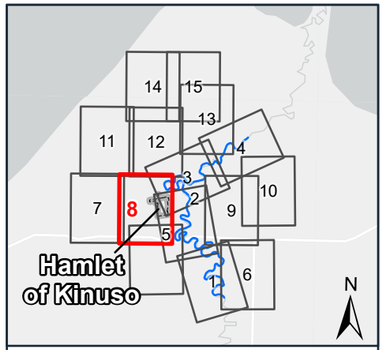

STUDY LIMIT
FLOW DIRECTION
BRIDGE
CULVERT
FLOOD CONTROL STRUCTURE
SECONDARY HIGHWAY
LOCAL ROAD
RAILWAY
STREAM CENTERLINE
2D MODEL PROFILE STATION
HAMLET OF KINUSO BOUNDARY

10-YEAR FLOOD INUNDATION EXTENT

10-YEAR FLOOD EXTENT
10-YEAR FLOOD EXTENT (FLOOD CONTROL STRUCTURE FAILURE)

Alberta
Canada

DISCHARGE
Swan River = 470 m^3/s

0 100 200 300
Metres
N

Scale: 1:10,000

10-Year Open Water Flood Inundation Map

Kinuso Flood Study

SHEET 8 OF 15

BARR

Classification: Public

Barr Footer: ArcGISPro 3.3.2, 2025-03-20 13:17 File: I:\Client\Alberta_AEP\Work_Orders\81013172_Kinuso_Flood_Study\Maps\Inundation_Mapping\Kinuso Inundation Maps.aprx, Layout: 10-Year Flood Inundation Map User: EMA

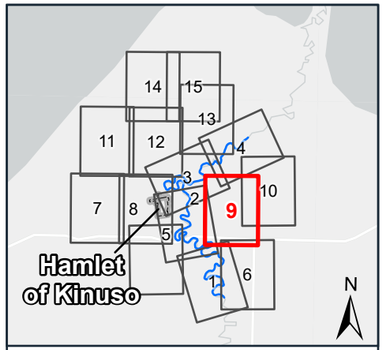

STUDY LIMIT
FLOW DIRECTION
BRIDGE
CULVERT
FLOOD CONTROL STRUCTURE
SECONDARY HIGHWAY
LOCAL ROAD
RAILWAY
STREAM CENTERLINE
2D MODEL PROFILE STATION
HAMLET OF KINUSO BOUNDARY

10-YEAR FLOOD INUNDATION EXTENT

10-YEAR FLOOD EXTENT

Alberta
Canada

DISCHARGE
Swan River = 470 m^3/s

0 100 200 300
Metres
N

Scale: 1:10,000

10-Year Open Water Flood Inundation Map

Kinuso Flood Study

SHEET 9 OF 15

BARR

Classification: Public

Barr Footer ArcGISPro 3.3.2, 2025-03-20 13:17 File: I:\Client\Alberta_AEP\Work_Orders\81013172_Kinuso_Flood_Study\Maps\Inundation_Mapping\Kinuso Inundation Maps.aprx, Layout: 10-Year Flood Inundation Map User: EMA

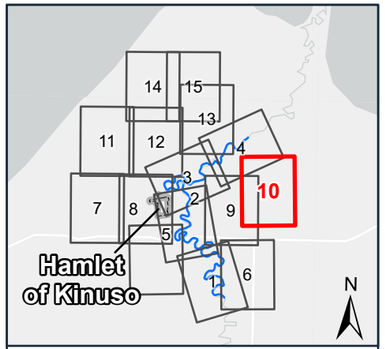

STUDY LIMIT
FLOW DIRECTION
BRIDGE
CULVERT
FLOOD CONTROL STRUCTURE
SECONDARY HIGHWAY
LOCAL ROAD
RAILWAY
STREAM CENTERLINE
HAMLET OF KINUSO BOUNDARY

10-YEAR FLOOD INUNDATION EXTENT

10-YEAR FLOOD EXTENT

Alberta
Canada

0 100 200 300
Metres
N

Scale: 1:10,000

10-Year Open Water Flood Inundation Map

Kinuso Flood Study

SHEET 10 OF 15

BARR

Barr Footer: ArcGISPro 3.3.2, 2025-03-20 13:17 File: I:\Client\Alberta_AEP\Work_Orders\61011372_Kinuso_Flood_Study\Maps\Inundation_Mapping\Kinuso Inundation Maps.aprx, Layout: 10-Year Flood Inundation Map User: EMA

Classification: Public

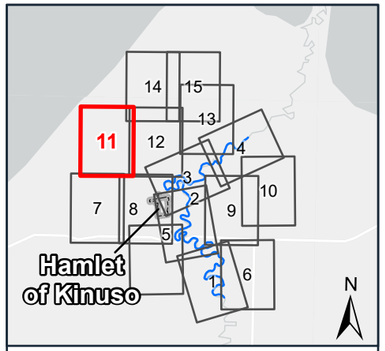

STUDY LIMIT
FLOW DIRECTION
BRIDGE
CULVERT
FLOOD CONTROL STRUCTURE
SECONDARY HIGHWAY
LOCAL ROAD
RAILWAY
STREAM CENTERLINE
HAMLET OF KINUSO BOUNDARY

10-YEAR FLOOD INUNDATION EXTENT

10-YEAR FLOOD EXTENT

Alberta
Canada

0 100 200 300
Metres
N

Scale: 1:10,000

10-Year Open Water Flood Inundation Map

Kinuso Flood Study

SHEET 11 OF 15

BARR

Barr Footer: ArcGISPro 3.3.2, 2025-03-20 13:17 File: I:\Client\Alberta_AEP\Work_Orders\61011372_Kinuso_Flood_Study\Maps\Inundation_Mapping\Kinuso Inundation Maps.aprx Layout: 10-Year Flood Inundation Map User: EMA

Classification: Public

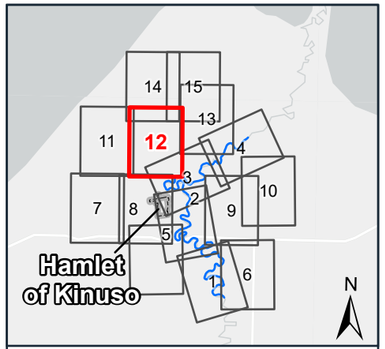

STUDY LIMIT
FLOW DIRECTION
BRIDGE
CULVERT
FLOOD CONTROL STRUCTURE
SECONDARY HIGHWAY
LOCAL ROAD
RAILWAY
STREAM CENTERLINE
2D MODEL PROFILE STATION
HAMLET OF KINUSO BOUNDARY

10-YEAR FLOOD INUNDATION EXTENT

10-YEAR FLOOD EXTENT

Alberta
Canada

DISCHARGE
Swan River = 470 m^3/s

0 100 200 300
Metres
N

Scale: 1:10,000

10-Year Open Water Flood Inundation Map

Kinuso Flood Study

SHEET 12 OF 15

BARR

Classification: Public

Barr Footer ArcGISPro 3.3.2, 2025-03-20 13:17 File: I:\Clients\Alberta_AEP\Work_Orders\61011372_Kinuso_Flood_Study\Maps\Inundation_Mapping\Kinuso Inundation Maps.aprx Layout: 10-Year Flood Inundation Map User: EMA

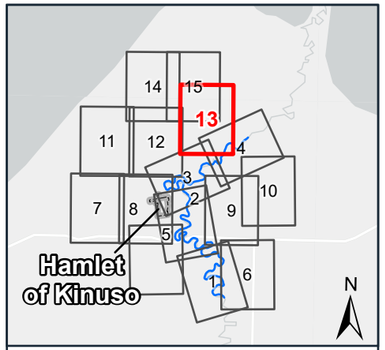

STUDY LIMIT
FLOW DIRECTION
BRIDGE
CULVERT
FLOOD CONTROL STRUCTURE
SECONDARY HIGHWAY
LOCAL ROAD
RAILWAY
STREAM CENTERLINE
2D MODEL PROFILE STATION
HAMLET OF KINUSO BOUNDARY

10-YEAR FLOOD INUNDATION EXTENT

10-YEAR FLOOD EXTENT

Alberta
Canada

DISCHARGE
Swan River = 470 m^3/s

0 100 200 300
Metres
N

Scale: 1:10,000

10-Year Open Water Flood Inundation Map

Kinuso Flood Study

SHEET 13 OF 15

BARR

Classification: Public

Barr Footer: ArcGISPro 3.3.2, 2025-03-20 13:17 File: I:\Client\Alberta_AEP\Work_Orders\81013172_Kinuso_Flood_Study\Maps\Inundation_Mapping\Kinuso Inundation Maps.aprx, Layout: 10-Year Flood Inundation Map, User: EMA

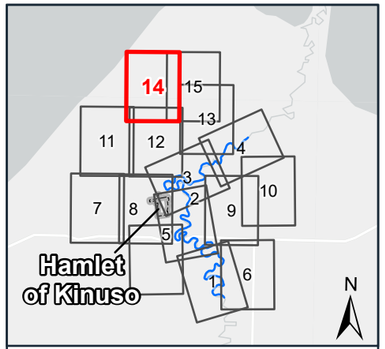

STUDY LIMIT
FLOW DIRECTION
BRIDGE
CULVERT
FLOOD CONTROL STRUCTURE
SECONDARY HIGHWAY
LOCAL ROAD
RAILWAY
STREAM CENTERLINE
HAMLET OF KINUSO BOUNDARY

10-YEAR FLOOD INUNDATION EXTENT

10-YEAR FLOOD EXTENT

Alberta
Canada

0 100 200 300
Metres
N

Scale: 1:10,000

10-Year Open Water Flood Inundation Map

Kinuso Flood Study

SHEET 14 OF 15

BARR

Classification: Public

Barr Footer ArcGISPro 3.3.2, 2025-03-20 13:17 File: I:\Client\Alberta_AEP\Work_Orders\61011372_Kinuso_Flood_Study\Maps\Inundation_Mapping\Kinuso Inundation Maps.aprx, Layout: 10-Year Flood Inundation Map, User: EMA

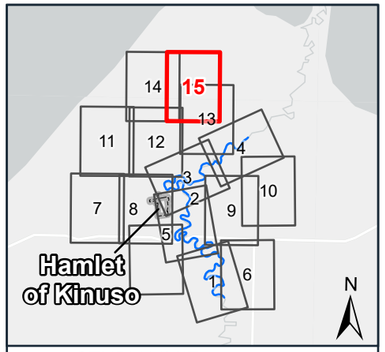

STUDY LIMIT
FLOW DIRECTION
BRIDGE
CULVERT
FLOOD CONTROL STRUCTURE
SECONDARY HIGHWAY
LOCAL ROAD
RAILWAY
STREAM CENTERLINE
HAMLET OF KINUSO BOUNDARY

10-YEAR FLOOD INUNDATION EXTENT

10-YEAR FLOOD EXTENT

Alberta
Canada

0 100 200 300
Metres
N
Scale: 1:10,000

10-Year Open Water Flood Inundation Map

Kinuso Flood Study

SHEET 15 OF 15

BARR

Classification: Public

Barr Footer: ArcGISPro 3.3.2, 2025-03-20 13:17 File: I:\Client\Alberta_AEP\Work_Orders\61011372_Kinuso_Flood_Study\Maps\Inundation_Mapping\Kinuso Inundation Maps.aprx Layout: 10-Year Flood Inundation Map User: EMA

20-Year Flood Inundation Extent

DRAFT

Classification: Public

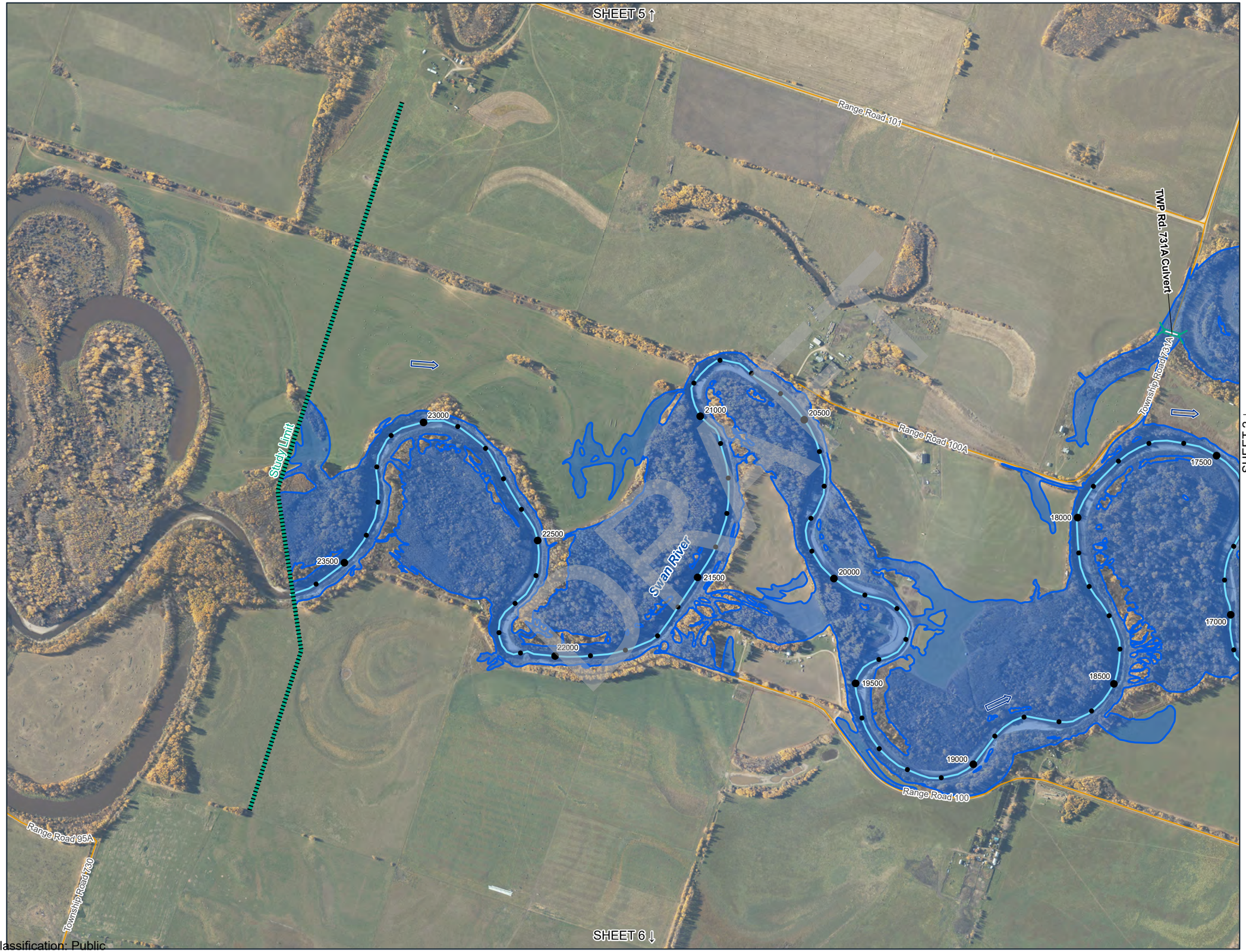

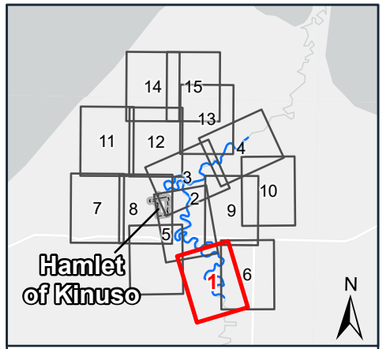

STUDY LIMIT
FLOW DIRECTION
BRIDGE
CULVERT
FLOOD CONTROL STRUCTURE
SECONDARY HIGHWAY
LOCAL ROAD
RAILWAY
STREAM CENTERLINE
2D MODEL PROFILE STATION
HAMLET OF KINUSO BOUNDARY

20-YEAR FLOOD INUNDATION EXTENT

20-YEAR FLOOD EXTENT

Alberta
Canada

DISCHARGE
Swan River = 564 m^3/s

0 100 200 300
Metres

Scale: 1:10,000

20-Year Open Water Flood Inundation Map

Kinuso Flood Study

SHEET 1 OF 15

BARR

Barr Footer: ArcGISPro 3.3.2, 2025-03-20 13:17 File: I:\Client\Alberta_AEP\Work_Orders\61011372_Kinuso_Flood_Study\Maps\Inundation_Mapping\Kinuso Inundation Maps.aprx Layout: 20-Year Flood Inundation Map User: EMA

Classification: Public

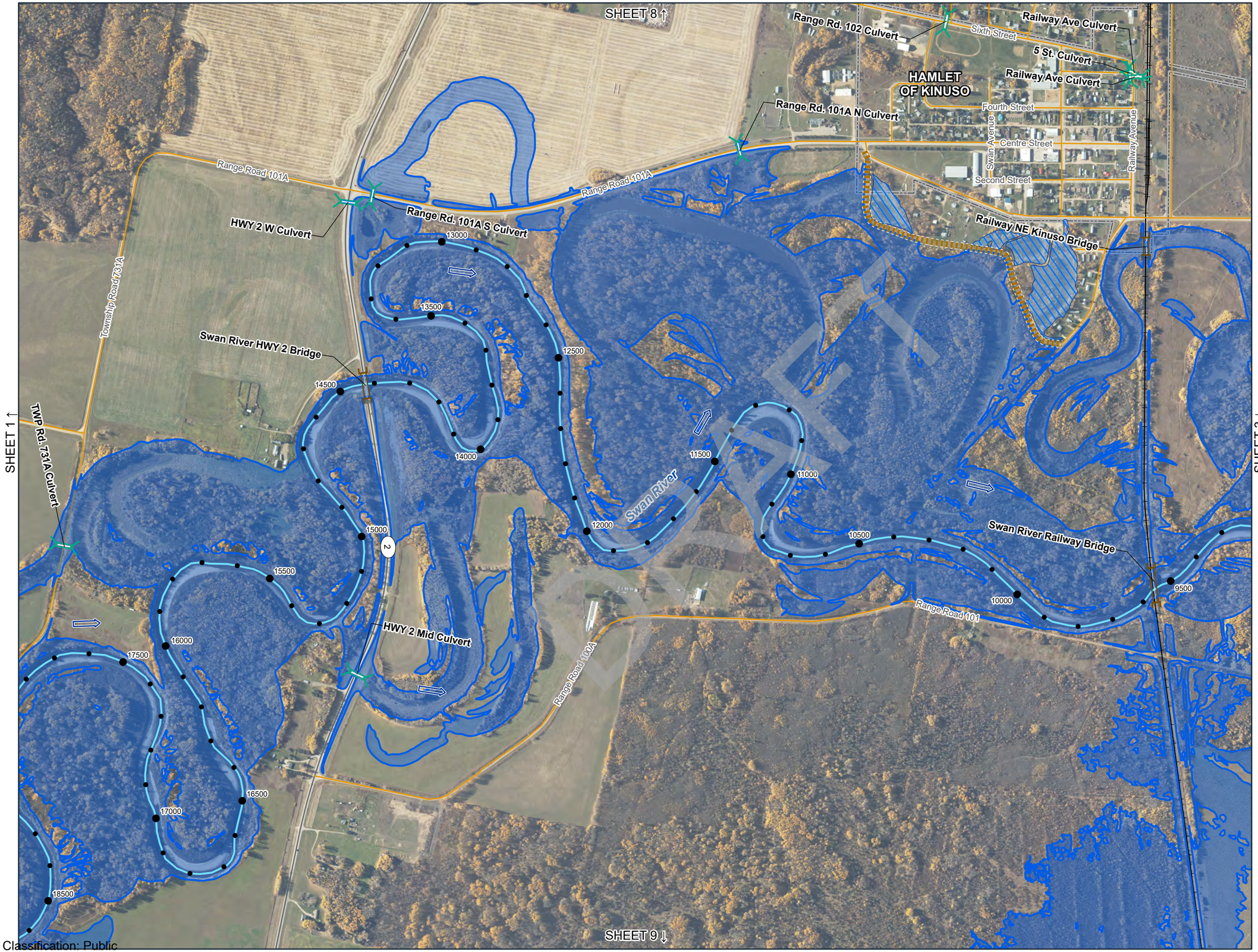

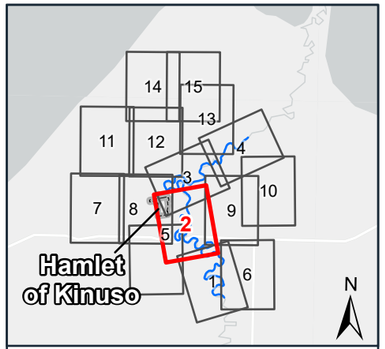

STUDY LIMIT
FLOW DIRECTION
BRIDGE
CULVERT
FLOOD CONTROL STRUCTURE
SECONDARY HIGHWAY
LOCAL ROAD
RAILWAY
STREAM CENTERLINE
2D MODEL PROFILE STATION
HAMLET OF KINUSO BOUNDARY

20-YEAR FLOOD INUNDATION EXTENT

20-YEAR FLOOD EXTENT
20-YEAR FLOOD EXTENT (FLOOD CONTROL STRUCTURE FAILURE)

Alberta
Canada

DISCHARGE
Swan River = 564 m^3/s

0 100 200 300
Metres
N

Scale: 1:10,000

20-Year Open Water Flood Inundation Map

Kinuso Flood Study

SHEET 2 OF 15

BARR

Classification: Public

Barr Footer ArcGISPro 3.3.2, 2025-03-20 13:17 File: I:\Client\Alberta_AEP\Work_Orders\61011372_Kinuso_Flood_Study\Maps\Inundation_Mapping\Kinuso Inundation Maps.aprx Layout: 20-Year Flood Inundation Map User: EMA



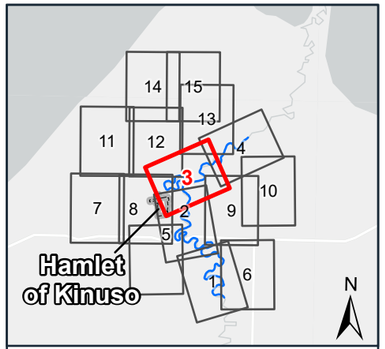

STUDY LIMIT
FLOW DIRECTION
BRIDGE
CULVERT
FLOOD CONTROL STRUCTURE
SECONDARY HIGHWAY
LOCAL ROAD
RAILWAY
STREAM CENTERLINE
2D MODEL PROFILE STATION
HAMLET OF KINUSO BOUNDARY

20-YEAR FLOOD INUNDATION EXTENT

20-YEAR FLOOD EXTENT
20-YEAR FLOOD EXTENT (FLOOD CONTROL STRUCTURE FAILURE)

Alberta
Canada

DISCHARGE
Swan River = 564 m^3/s

0 100 200 300
Metres
Scale: 1:10,000

N

20-Year Open Water Flood Inundation Map

Kinuso Flood Study

SHEET 3 OF 15

BARR

Classification: Public

Barr Footer: ArcGISPro 3.3.2, 2025-03-26 13:17 File: I:\Client\Alberta_AEP\Work_Orders\61\01372_Kinuso_Flood_Study\Maps\Inundation_Mapping\Kinuso Inundation Maps.aprx, Layout: 20-Year Flood Inundation Map User: EMA

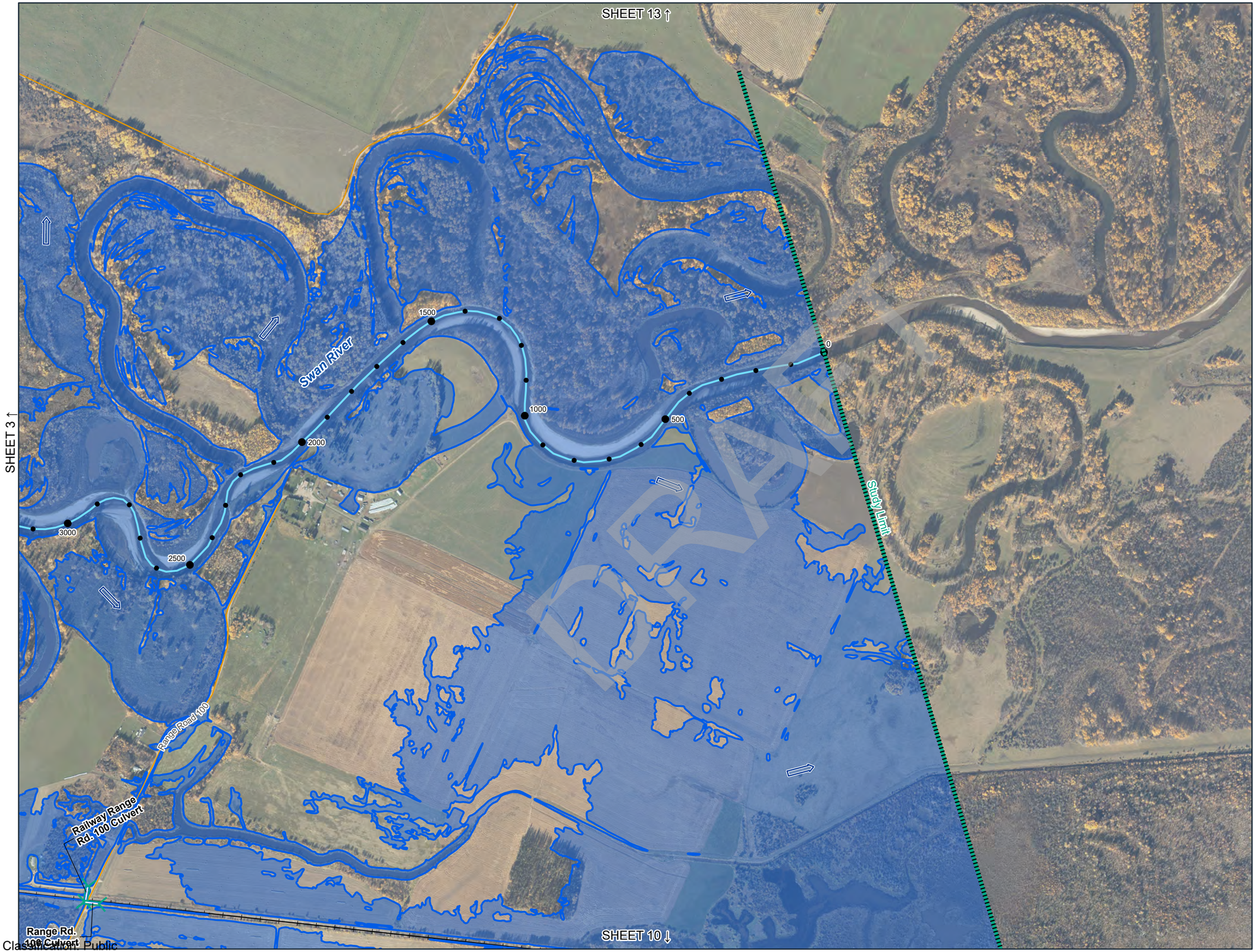

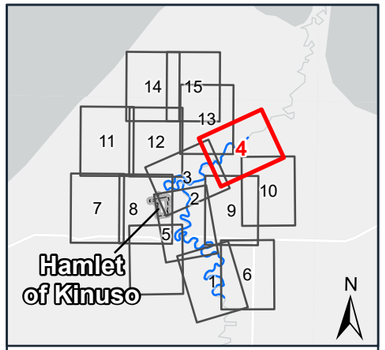

STUDY LIMIT
FLOW DIRECTION
BRIDGE
CULVERT
FLOOD CONTROL STRUCTURE
SECONDARY HIGHWAY
LOCAL ROAD
RAILWAY
STREAM CENTERLINE
2D MODEL PROFILE STATION
HAMLET OF KINUSO BOUNDARY

20-YEAR FLOOD INUNDATION EXTENT

20-YEAR FLOOD EXTENT

Alberta
Canada

DISCHARGE
Swan River = 564 m^3/s

0 100 200 300
Metres

Scale: 1:10,000

20-Year Open Water Flood Inundation Map

Kinuso Flood Study

SHEET 4 OF 15

BARR

Classification: Public

Barr Footer ArcGISPro 3.3.2, 2025-03-20 13:17 File: I:\Client\Alberta_AEP\Work_Orders\81013172_Kinuso_Flood_Study\Maps\Inundation_Mapping\Kinuso Inundation Maps.aprx, Layout: 20-Year Flood Inundation Map User: EMA

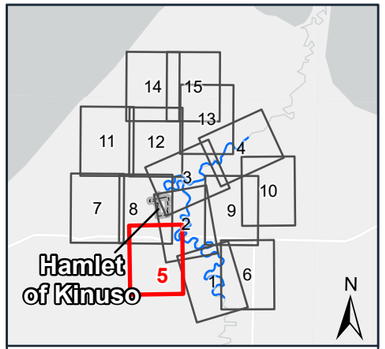

STUDY LIMIT
FLOW DIRECTION
BRIDGE
CULVERT
FLOOD CONTROL STRUCTURE
SECONDARY HIGHWAY
LOCAL ROAD
RAILWAY
STREAM CENTERLINE
2D MODEL PROFILE STATION
HAMLET OF KINUSO BOUNDARY

20-YEAR FLOOD INUNDATION EXTENT

20-YEAR FLOOD EXTENT

Alberta
Canada

DISCHARGE
Swan River = 564 m^3/s

0 100 200 300
Metres
N

Scale: 1:10,000

20-Year Open Water Flood Inundation Map

Kinuso Flood Study

SHEET 5 OF 15

BARR

Classification: Public

Barr Footer ArcGISPro 3.3.2, 2025-03-20 13:17 File: I:\Client\Alberta_AEP\Work_Orders\61013172_Kinuso_Flood_Study\Maps\Inundation_Mapping\Kinuso Inundation Maps.aprx Layout: 20-Year Flood Inundation Map User: EMA

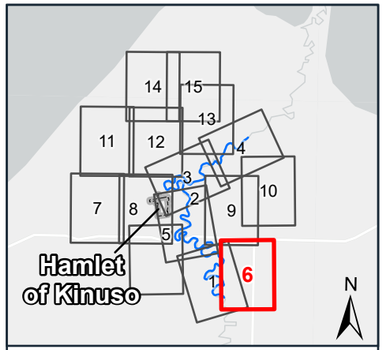

STUDY LIMIT
FLOW DIRECTION
BRIDGE
CULVERT
FLOOD CONTROL STRUCTURE
SECONDARY HIGHWAY
LOCAL ROAD
RAILWAY
STREAM CENTERLINE
2D MODEL PROFILE STATION
HAMLET OF KINUSO BOUNDARY

20-YEAR FLOOD INUNDATION EXTENT

20-YEAR FLOOD EXTENT

Alberta
Canada

DISCHARGE
Swan River = 564 m^3/s

0 100 200 300
Metres
N

Scale: 1:10,000

20-Year Open Water Flood Inundation Map

Kinuso Flood Study

SHEET 6 OF 15

BARR

Barr Footer ArcGISPro 3.3.2, 2025-03-20 13:17 File: I:\Client\Alberta_AEP\Work_Orders\81013172_Kinuso_Flood_Study\Maps\Inundation_Mapping\Kinuso Inundation Maps.aprx, Layout: 20-Year Flood Inundation Map User: EMA

Classification: Public

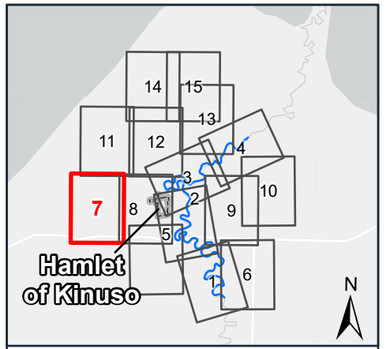

STUDY LIMIT
FLOW DIRECTION
BRIDGE
CULVERT
FLOOD CONTROL STRUCTURE
SECONDARY HIGHWAY
LOCAL ROAD
RAILWAY
STREAM CENTERLINE
HAMLET OF KINUSO BOUNDARY

20-YEAR FLOOD INUNDATION EXTENT

20-YEAR FLOOD EXTENT

Alberta
Canada

0 100 200 300
Metres
N

Scale: 1:10,000

20-Year Open Water Flood Inundation Map

Kinuso Flood Study

SHEET 7 OF 15

BARR

Classification: Public

Barr Footer ArcGISPro 3.3.2, 2025-03-20 13:17 File: I:\Client\Alberta_AEP\Work_Orders\61011372_Kinuso_Flood_Study\Maps\Inundation_Mapping\Kinuso Inundation Maps.aprx Layout: 20-Year Flood Inundation Map User: EMA

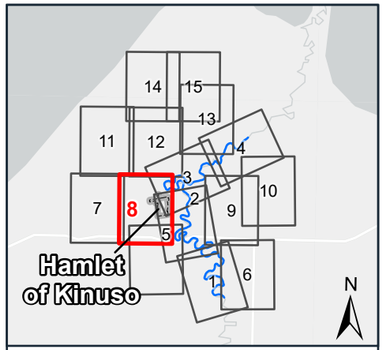

STUDY LIMIT
FLOW DIRECTION
BRIDGE
CULVERT
FLOOD CONTROL STRUCTURE
SECONDARY HIGHWAY
LOCAL ROAD
RAILWAY
STREAM CENTERLINE
2D MODEL PROFILE STATION
HAMLET OF KINUSO BOUNDARY

20-YEAR FLOOD INUNDATION EXTENT

20-YEAR FLOOD EXTENT
20-YEAR FLOOD EXTENT (FLOOD CONTROL STRUCTURE FAILURE)

Alberta
Canada

DISCHARGE
Swan River = 564 m^3/s

0 100 200 300
Metres
N

Scale: 1:10,000

20-Year Open Water Flood Inundation Map

Kinuso Flood Study

SHEET 8 OF 15

BARR

Classification: Public

Barr Footer ArcGISPro 3.3.2, 2025-03-20 13:17 File: I:\Client\Alberta_AEP\Work_Orders\81013172_Kinuso_Flood_Study\Maps\Inundation_Mapping\Kinuso Inundation Maps.aprx, Layout: 20-Year Flood Inundation Map User: EMA

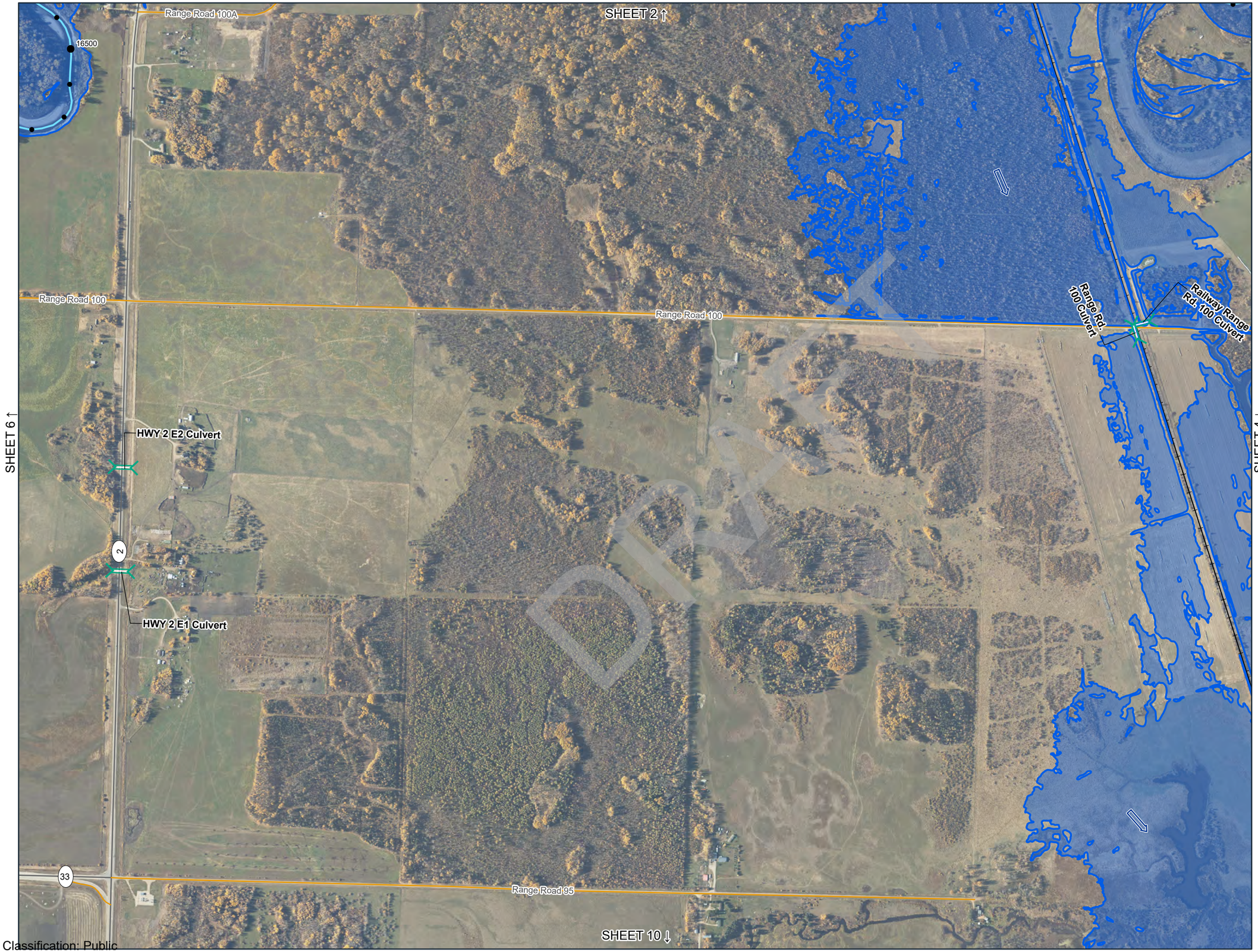

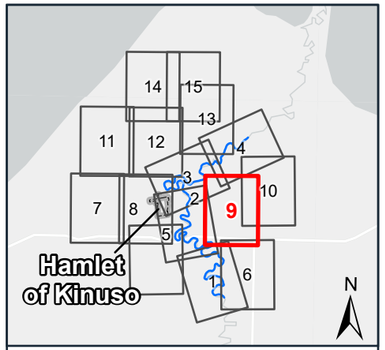

STUDY LIMIT
FLOW DIRECTION
BRIDGE
CULVERT
FLOOD CONTROL STRUCTURE
SECONDARY HIGHWAY
LOCAL ROAD
RAILWAY
STREAM CENTERLINE
2D MODEL PROFILE STATION
HAMLET OF KINUSO BOUNDARY

20-YEAR FLOOD INUNDATION EXTENT

20-YEAR FLOOD EXTENT

Alberta
Canada

DISCHARGE
Swan River = 564 m^3/s

0 100 200 300
Metres
N

Scale: 1:10,000

20-Year Open Water Flood Inundation Map

Kinuso Flood Study

SHEET 9 OF 15

BARR

Classification: Public

Barr Footer ArcGISPro 3.3.2, 2025-03-20 13:17 File: I:\Client\Alberta_AEP\Work_Orders\81013172_Kinuso_Flood_Study\Maps\Inundation_Mapping\Kinuso Inundation Maps.aprx, Layout: 20-Year Flood Inundation Map User: EMA

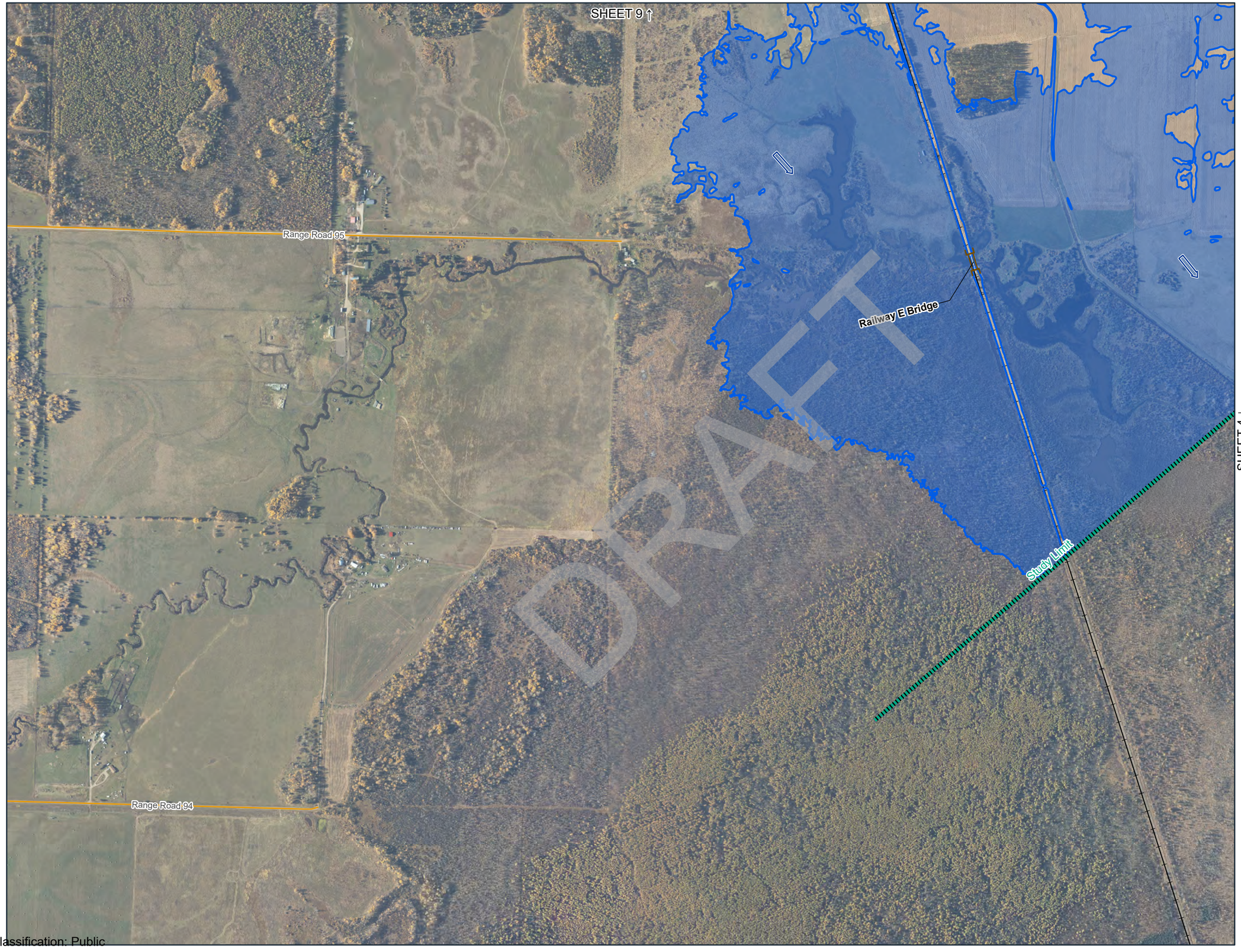

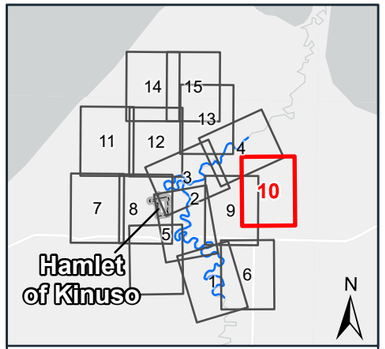

STUDY LIMIT
FLOW DIRECTION
BRIDGE
CULVERT
FLOOD CONTROL STRUCTURE
SECONDARY HIGHWAY
LOCAL ROAD
RAILWAY
STREAM CENTERLINE
HAMLET OF KINUSO BOUNDARY

20-YEAR FLOOD INUNDATION EXTENT

20-YEAR FLOOD EXTENT

Alberta
Canada

0 100 200 300
Metres
N

Scale: 1:10,000

20-Year Open Water Flood Inundation Map

Kinuso Flood Study

SHEET 10 OF 15

BARR

Classification: Public

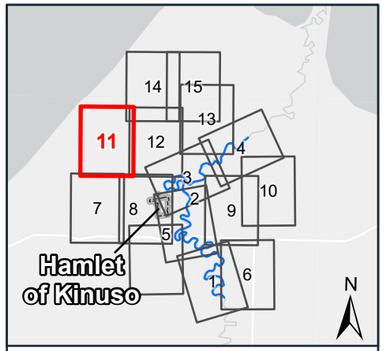

STUDY LIMIT
FLOW DIRECTION
BRIDGE
CULVERT
FLOOD CONTROL STRUCTURE
SECONDARY HIGHWAY
LOCAL ROAD
RAILWAY
STREAM CENTERLINE
HAMLET OF KINUSO BOUNDARY

20-YEAR FLOOD INUNDATION EXTENT

20-YEAR FLOOD EXTENT

Alberta
Canada

0 100 200 300
Metres
N

Scale: 1:10,000

20-Year Open Water Flood Inundation Map

Kinuso Flood Study

SHEET 11 OF 15

BARR

Classification: Public

Barr Footer: ArcGISPro 3.3.2, 2025-03-20 13:17 File: I:\Client\Alberta_AEP\Work_Orders\61011372_Kinuso_Flood_Study\Maps\Inundation_Mapping\Kinuso Inundation Maps.aprx, Layout: 20-Year Flood Inundation Map, User: EMA

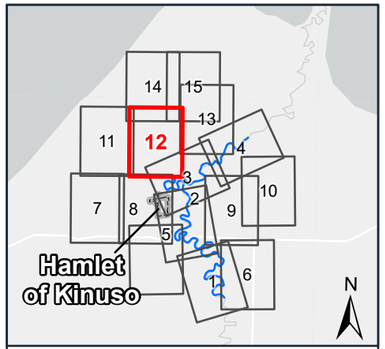

STUDY LIMIT
FLOW DIRECTION
BRIDGE
CULVERT
FLOOD CONTROL STRUCTURE
SECONDARY HIGHWAY
LOCAL ROAD
RAILWAY
STREAM CENTERLINE
2D MODEL PROFILE STATION
HAMLET OF KINUSO BOUNDARY

20-YEAR FLOOD INUNDATION EXTENT

20-YEAR FLOOD EXTENT

Alberta
Canada

DISCHARGE
Swan River = 564 m^3/s

0 100 200 300
Metres
N

Scale: 1:10,000

20-Year Open Water Flood Inundation Map

Kinuso Flood Study

SHEET 12 OF 15

BARR

Classification: Public

Barr Footer ArcGISPro 3.3.2, 2025-03-20 13:17 File: I:\Clients\Alberta_AEP\Work_Orders\61011372_Kinuso_Flood_Study\Maps\Inundation_Mapping\Kinuso Inundation Maps.aprx Layout: 20-Year Flood Inundation Map User: EMA

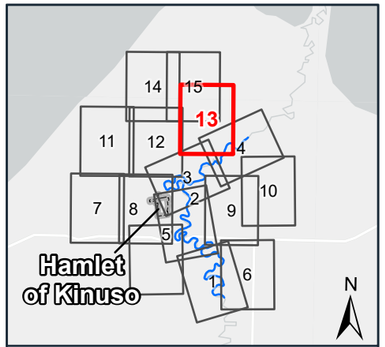

STUDY LIMIT
FLOW DIRECTION
BRIDGE
CULVERT
FLOOD CONTROL STRUCTURE
SECONDARY HIGHWAY
LOCAL ROAD
RAILWAY
STREAM CENTERLINE
2D MODEL PROFILE STATION
HAMLET OF KINUSO BOUNDARY

20-YEAR FLOOD INUNDATION EXTENT

20-YEAR FLOOD EXTENT

Alberta
Canada

DISCHARGE
Swan River = 564 m^3/s

0 100 200 300
Metres
N

Scale: 1:10,000

20-Year Open Water Flood Inundation Map

Kinuso Flood Study

SHEET 13 OF 15

BARR

Classification: Public

Barr Footer ArcGISPro 3.3.2, 2025-03-20 13:17 File: I:\Client\Alberta_AEP\Work_Orders\810\1372_Kinuso_Flood_Study\Maps\Inundation_Mapping\Kinuso Inundation Maps.aprx, Layout: 20-Year Flood Inundation Map User: EMA

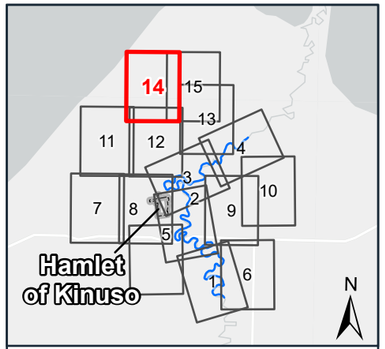

STUDY LIMIT
FLOW DIRECTION
BRIDGE
CULVERT
FLOOD CONTROL STRUCTURE
SECONDARY HIGHWAY
LOCAL ROAD
RAILWAY
STREAM CENTERLINE
HAMLET OF KINUSO BOUNDARY

20-YEAR FLOOD INUNDATION EXTENT

20-YEAR FLOOD EXTENT

Alberta
Canada

0 100 200 300
Metres
N

Scale: 1:10,000

20-Year Open Water Flood Inundation Map

Kinuso Flood Study

SHEET 14 OF 15

BARR

Classification: Public

Barr Footer ArcGISPro 3.3.2, 2025-03-20 13:17 File: I:\Client\Alberta_AEP\Work_Orders\61013372_Kinuso_Flood_Study\Maps\Inundation_Mapping\Kinuso Inundation Maps.aprx Layout: 20-Year Flood Inundation Map User: EMA

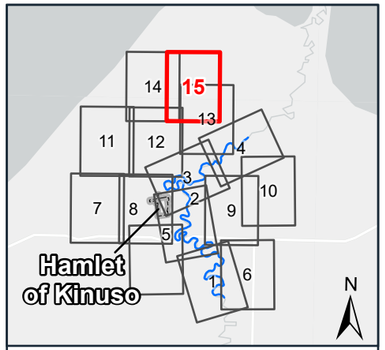

STUDY LIMIT
FLOW DIRECTION
BRIDGE
CULVERT
FLOOD CONTROL STRUCTURE
SECONDARY HIGHWAY
LOCAL ROAD
RAILWAY
STREAM CENTERLINE
HAMLET OF KINUSO BOUNDARY

20-YEAR FLOOD INUNDATION EXTENT

20-YEAR FLOOD EXTENT

Alberta
Canada

0 100 200 300
Metres
N

Scale: 1:10,000

20-Year Open Water Flood Inundation Map

Kinuso Flood Study

SHEET 15 OF 15

BARR

Classification: Public

Barr Footer: ArcGISPro 3.3.2, 2025-03-20 13:17 File: I:\Client\Alberta_AEP\Work_Orders\61011372_Kinuso_Flood_Study\Maps\Inundation_Mapping\Kinuso Inundation Maps.aprx Layout: 20-Year Flood Inundation Map User: EMA

35-Year Flood Inundation Extent

DRAFT

Classification: Public

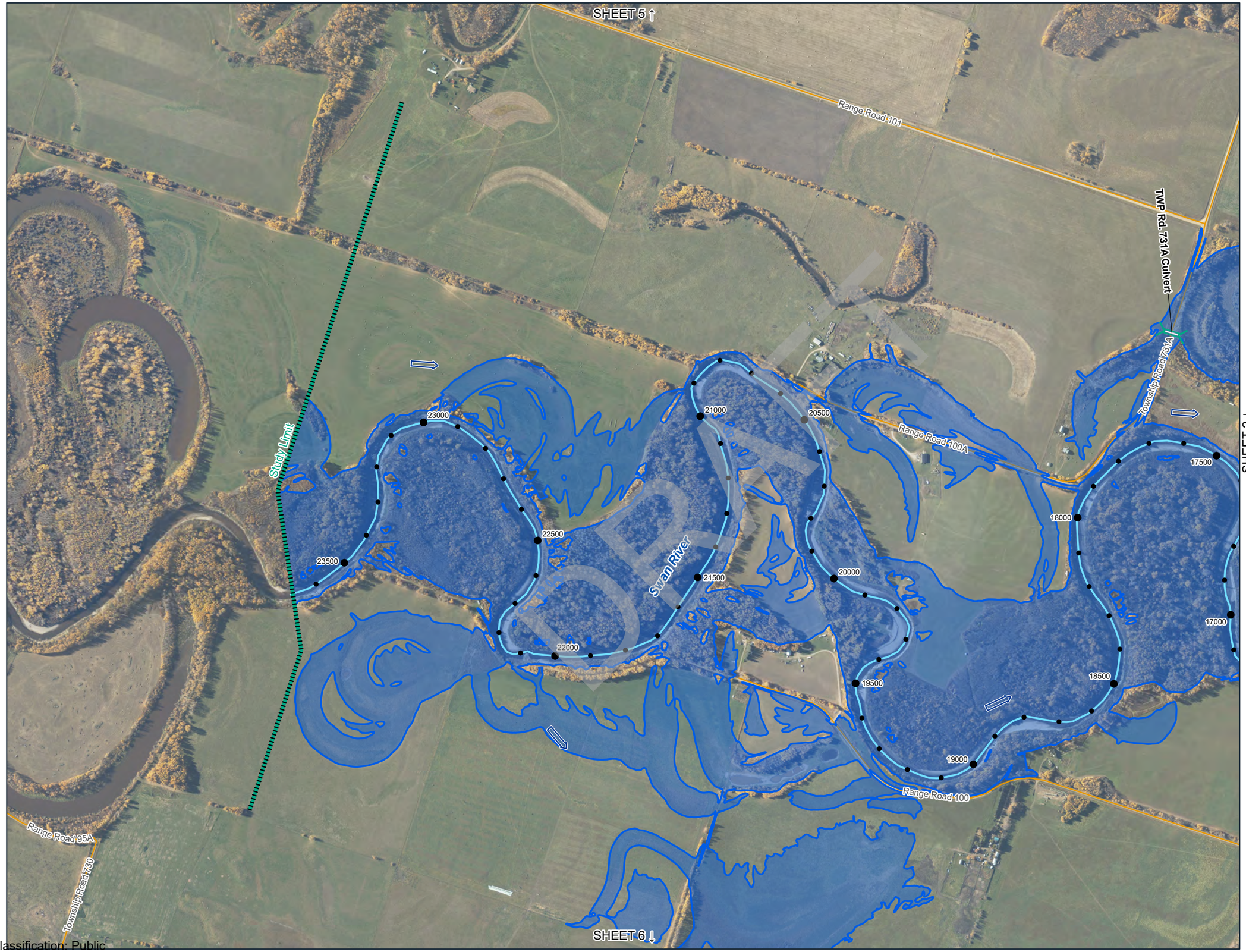

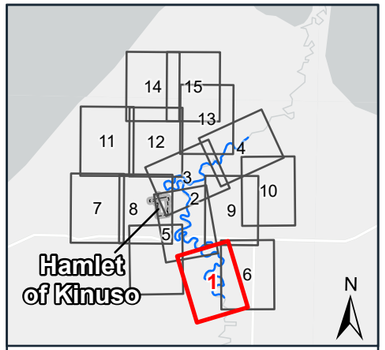

STUDY LIMIT
FLOW DIRECTION
BRIDGE
CULVERT
FLOOD CONTROL STRUCTURE
SECONDARY HIGHWAY
LOCAL ROAD
RAILWAY
STREAM CENTERLINE
2D MODEL PROFILE STATION
HAMLET OF KINUSO BOUNDARY

35-YEAR FLOOD INUNDATION EXTENT

35-YEAR FLOOD EXTENT

Alberta
Canada

DISCHARGE
Swan River = 639 m^3/s

0 100 200 300
Metres

Scale: 1:10,000

35-Year Open Water Flood Inundation Map

Kinuso Flood Study

SHEET 1 OF 15

BARR

Classification: Public

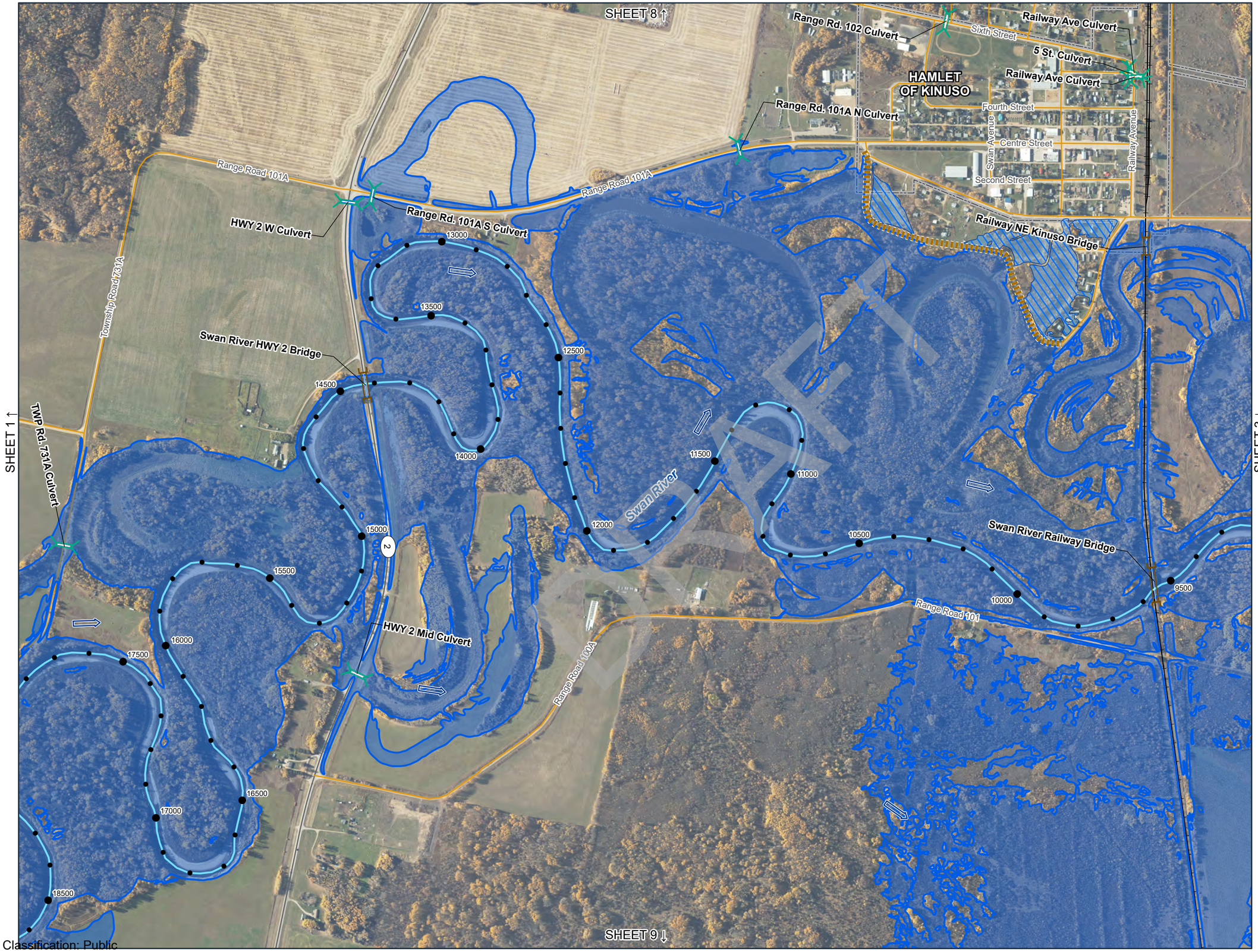

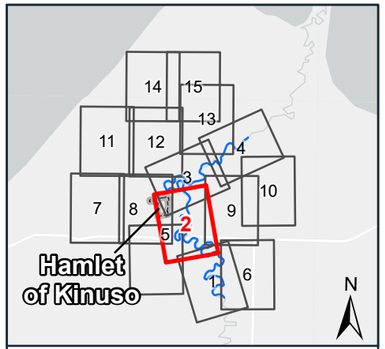

STUDY LIMIT
FLOW DIRECTION
BRIDGE
CULVERT
FLOOD CONTROL STRUCTURE
SECONDARY HIGHWAY
LOCAL ROAD
RAILWAY
STREAM CENTERLINE
2D MODEL PROFILE STATION
HAMLET OF KINUSO BOUNDARY

35-YEAR FLOOD INUNDATION EXTENT

35-YEAR FLOOD EXTENT
35-YEAR FLOOD EXTENT (FLOOD CONTROL STRUCTURE FAILURE)

Alberta
Canada

DISCHARGE
Swan River = 639 m^3/s

0 100 200 300
Metres
N

Scale: 1:10,000

35-Year Open Water Flood Inundation Map

Kinuso Flood Study

SHEET 2 OF 15

BARR

Classification: Public

Barr Footer: ArcGISPro 3.3.2, 2025-03-20 13:17 File: I:\Client\Alberta_AEP\Work_Orders\61011372_Kinuso_Flood_Study\Maps\Inundation_Mapping\Kinuso Inundation Maps.aprx Layout: 35-Year Flood Inundation Map User: EMA

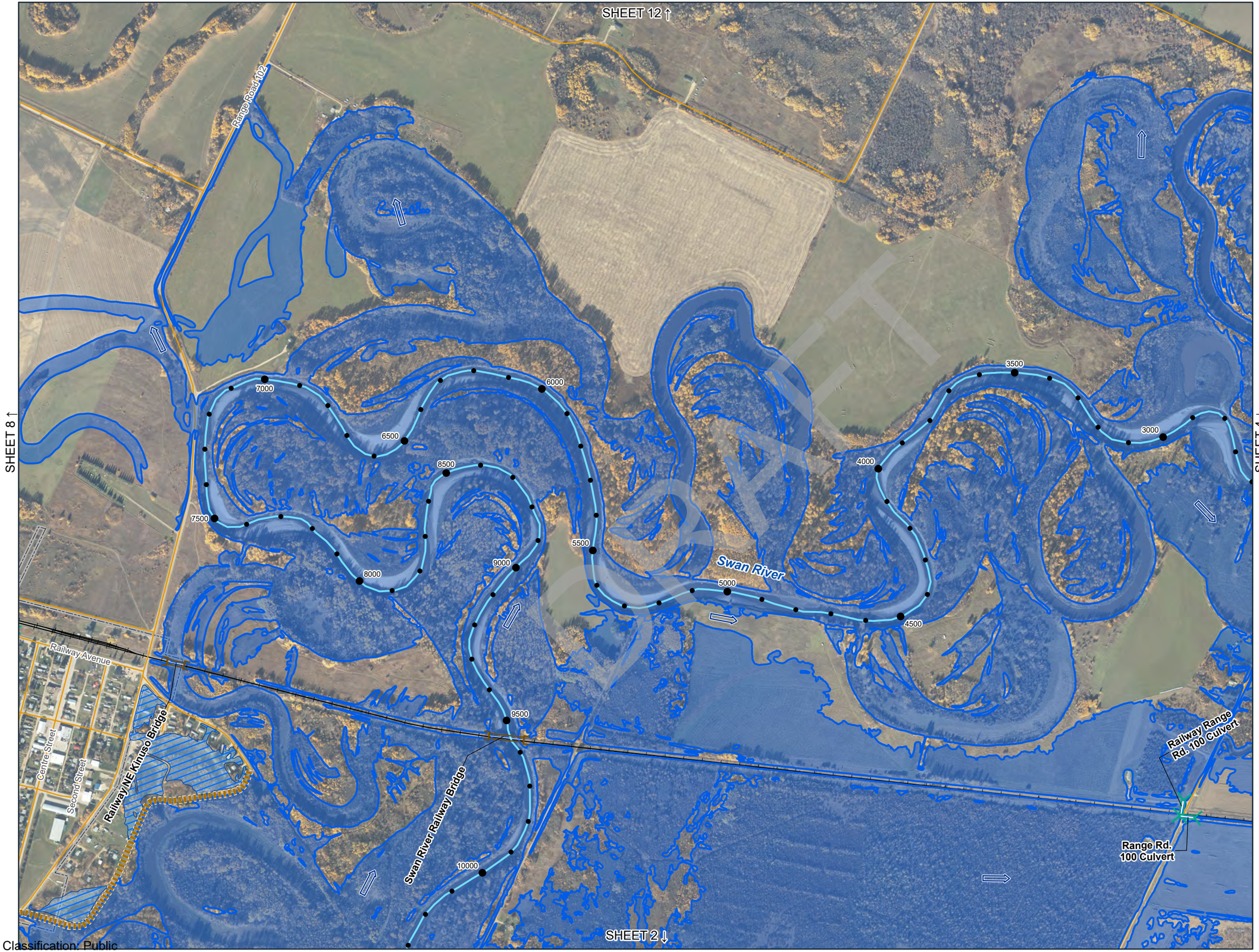

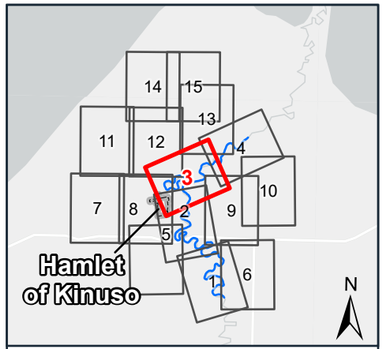

STUDY LIMIT
FLOW DIRECTION
BRIDGE
CULVERT
FLOOD CONTROL STRUCTURE
SECONDARY HIGHWAY
LOCAL ROAD
RAILWAY
STREAM CENTERLINE
2D MODEL PROFILE STATION
HAMLET OF KINUSO BOUNDARY

35-YEAR FLOOD INUNDATION EXTENT

35-YEAR FLOOD EXTENT
35-YEAR FLOOD EXTENT (FLOOD CONTROL STRUCTURE FAILURE)

Alberta
Canada

DISCHARGE
Swan River = 639 m^3/s

0 100 200 300
Metres
Scale: 1:10,000

N

35-Year Open Water Flood Inundation Map

Kinuso Flood Study

SHEET 3 OF 15

BARR

Classification: Public

Barr Footer: ArcGISPro 3.3.2, 2025-03-26 13:17 File: I:\Client\Alberta_AEP\Work_Orders\61011372_Kinuso_Flood_Study\Maps\Inundation_Mapping\Kinuso Inundation Maps.aprx Layout: 35-Year Flood Inundation Map User: EMA

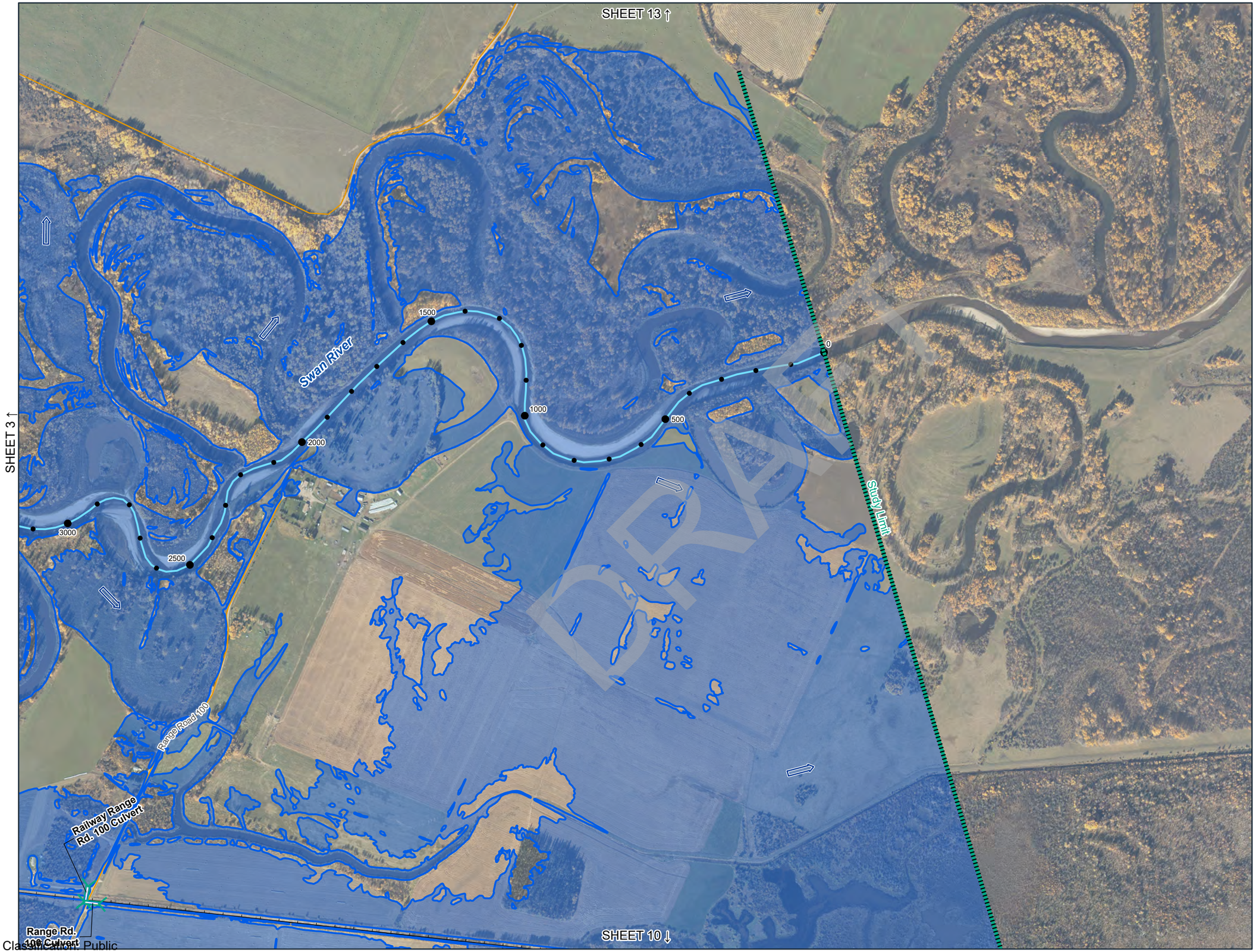

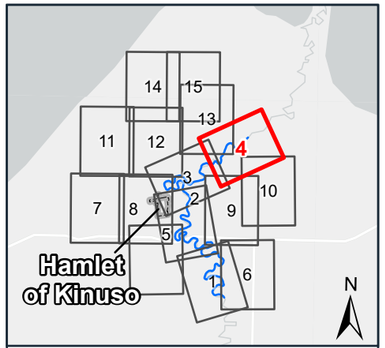

STUDY LIMIT
FLOW DIRECTION
BRIDGE
CULVERT
FLOOD CONTROL STRUCTURE
SECONDARY HIGHWAY
LOCAL ROAD
RAILWAY
STREAM CENTERLINE
2D MODEL PROFILE STATION
HAMLET OF KINUSO BOUNDARY

35-YEAR FLOOD INUNDATION EXTENT

35-YEAR FLOOD EXTENT

Alberta
Canada

DISCHARGE
Swan River = 639 m^3/s

0 100 200 300
Metres

Scale: 1:10,000

N

35-Year Open Water Flood Inundation Map

Kinuso Flood Study

SHEET 4 OF 15

BARR

Classification: Public

Barr Footer ArcGISPro 3.3.2, 2025-03-20 13:17 File: I:\Client\Alberta_AEP\Work_Orders\81013172_Kinuso_Flood_Study\Maps\Inundation_Mapping\Kinuso Inundation Maps.aprx Layout: 35-Year Flood Inundation Map User: EMA

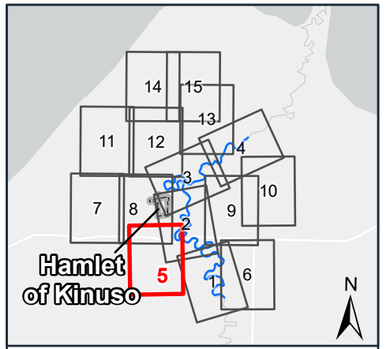

STUDY LIMIT
FLOW DIRECTION
BRIDGE
CULVERT
FLOOD CONTROL STRUCTURE
SECONDARY HIGHWAY
LOCAL ROAD
RAILWAY
STREAM CENTERLINE
2D MODEL PROFILE STATION
HAMLET OF KINUSO BOUNDARY

35-YEAR FLOOD INUNDATION EXTENT

35-YEAR FLOOD EXTENT

Alberta
Canada

DISCHARGE
Swan River = 639 m^3/s

0 100 200 300
Metres
N

Scale: 1:10,000

35-Year Open Water Flood Inundation Map

Kinuso Flood Study

SHEET 5 OF 15

BARR

Classification: Public

Barr Footer ArcGISPro 3.3.2, 2025-03-20 13:17 File: I:\Client\Alberta_AEP\Work_Orders\61011372_Kinuso_Flood_Study\Maps\Inundation_Mapping\Kinuso Inundation Maps.aprx Layout: 35-Year Flood Inundation Map User: EMA

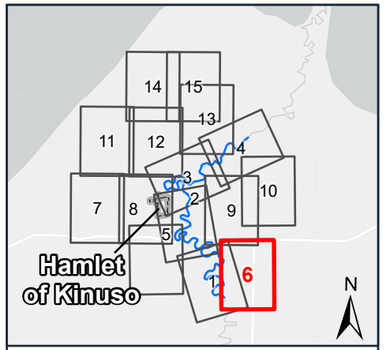

STUDY LIMIT
FLOW DIRECTION
BRIDGE
CULVERT
FLOOD CONTROL STRUCTURE
SECONDARY HIGHWAY
LOCAL ROAD
RAILWAY
STREAM CENTERLINE
2D MODEL PROFILE STATION
HAMLET OF KINUSO BOUNDARY

35-YEAR FLOOD INUNDATION EXTENT

35-YEAR FLOOD EXTENT

Alberta
Canada

DISCHARGE
Swan River = 639 m^3/s

0 100 200 300
Metres
N

Scale: 1:10,000

35-Year Open Water Flood Inundation Map

Kinuso Flood Study

SHEET 6 OF 15

BARR

DRAFT

Classification: Public

Barr Footer ArcGISPro 3.3.2, 2025-03-20 13:17 File: I:\Client\Alberta_AEP\Work_Orders\810113\2_Kinuso_Flood_Study\Maps\Inundation_Mapping\Kinuso Inundation Maps.aprx, Layout: 35-Year Flood Inundation Map User: EMA

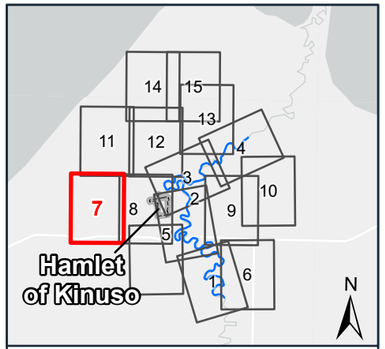

STUDY LIMIT
FLOW DIRECTION
BRIDGE
CULVERT
FLOOD CONTROL STRUCTURE
SECONDARY HIGHWAY
LOCAL ROAD
RAILWAY
STREAM CENTERLINE
HAMLET OF KINUSO BOUNDARY

35-YEAR FLOOD INUNDATION EXTENT

35-YEAR FLOOD EXTENT

Alberta
Canada

0 100 200 300
Metres
N

Scale: 1:10,000

35-Year Open Water Flood Inundation Map

Kinuso Flood Study

SHEET 7 OF 15

BARR

Classification: Public

Barr Footer ArcGISPro 3.3.2, 2025-03-20 13:17 File: I:\Client\Alberta_AEP\Work_Orders\61011372_Kinuso_Flood_Study\Maps\Inundation_Mapping\Kinuso Inundation Maps.aprx Layout: 35-Year Flood Inundation Map User: EMA

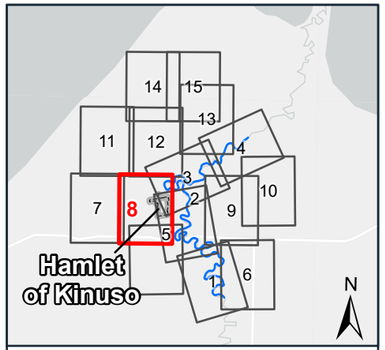

STUDY LIMIT
FLOW DIRECTION
BRIDGE
CULVERT
FLOOD CONTROL STRUCTURE
SECONDARY HIGHWAY
LOCAL ROAD
RAILWAY
STREAM CENTERLINE
2D MODEL PROFILE STATION
HAMLET OF KINUSO BOUNDARY

35-YEAR FLOOD INUNDATION EXTENT

35-YEAR FLOOD EXTENT
35-YEAR FLOOD EXTENT (FLOOD CONTROL STRUCTURE FAILURE)

Alberta
Canada

DISCHARGE
Swan River = 639 m^3/s

0 100 200 300
Metres
N

Scale: 1:10,000

35-Year Open Water Flood Inundation Map

Kinuso Flood Study

SHEET 8 OF 15

BARR

Classification: Public

Barr Footer: ArcGISPro 3.3.2, 2025-03-20 13:17 File: I:\Client\Alberta_AEP\Work_Orders\61013172_Kinuso_Flood_Study\Maps\Inundation_Mapping\Kinuso Inundation Maps.aprx, Layout: 35-Year Flood Inundation Map User: EMA

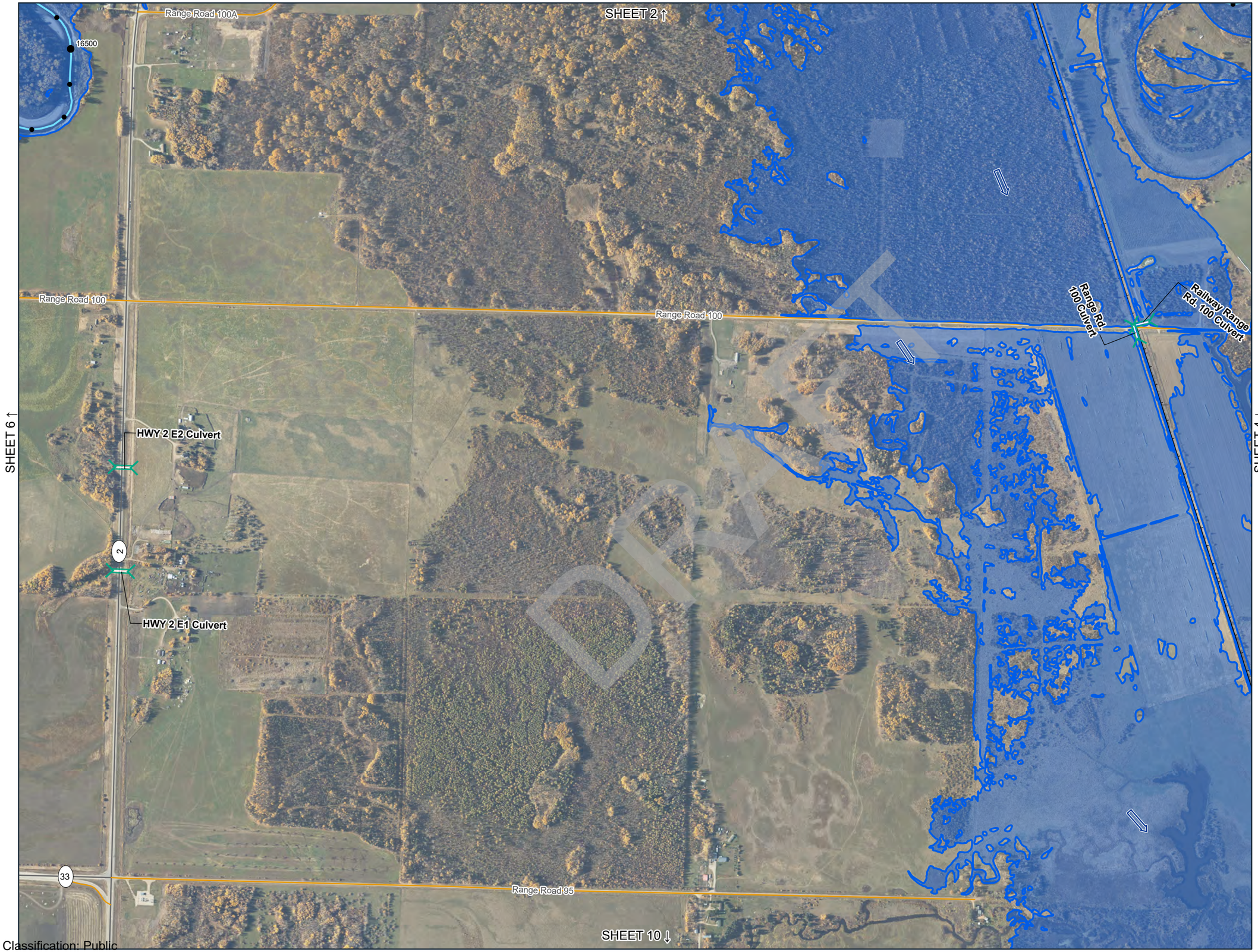

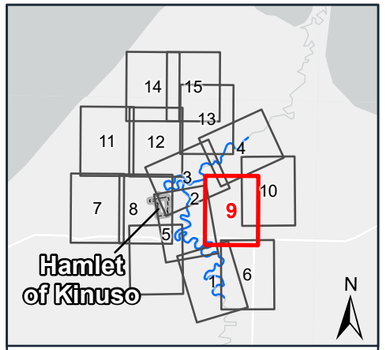

STUDY LIMIT
FLOW DIRECTION
BRIDGE
CULVERT
FLOOD CONTROL STRUCTURE
SECONDARY HIGHWAY
LOCAL ROAD
RAILWAY
STREAM CENTERLINE
2D MODEL PROFILE STATION
HAMLET OF KINUSO BOUNDARY

35-YEAR FLOOD INUNDATION EXTENT

35-YEAR FLOOD EXTENT

Alberta
Canada

DISCHARGE
Swan River = 639 m^3/s

0 100 200 300
Metres
N

Scale: 1:10,000

35-Year Open Water Flood Inundation Map

Kinuso Flood Study

SHEET 9 OF 15

BARR

Classification: Public

Barr Footer: ArcGISPro 3.3.2, 2025-03-20 13:17 File: I:\Client\Alberta_AEP\Work_Orders\81013172_Kinuso_Flood_Study\Maps\Inundation_Mapping\Kinuso Inundation Maps.aprx, Layout: 35-Year Flood Inundation Map User: EMA

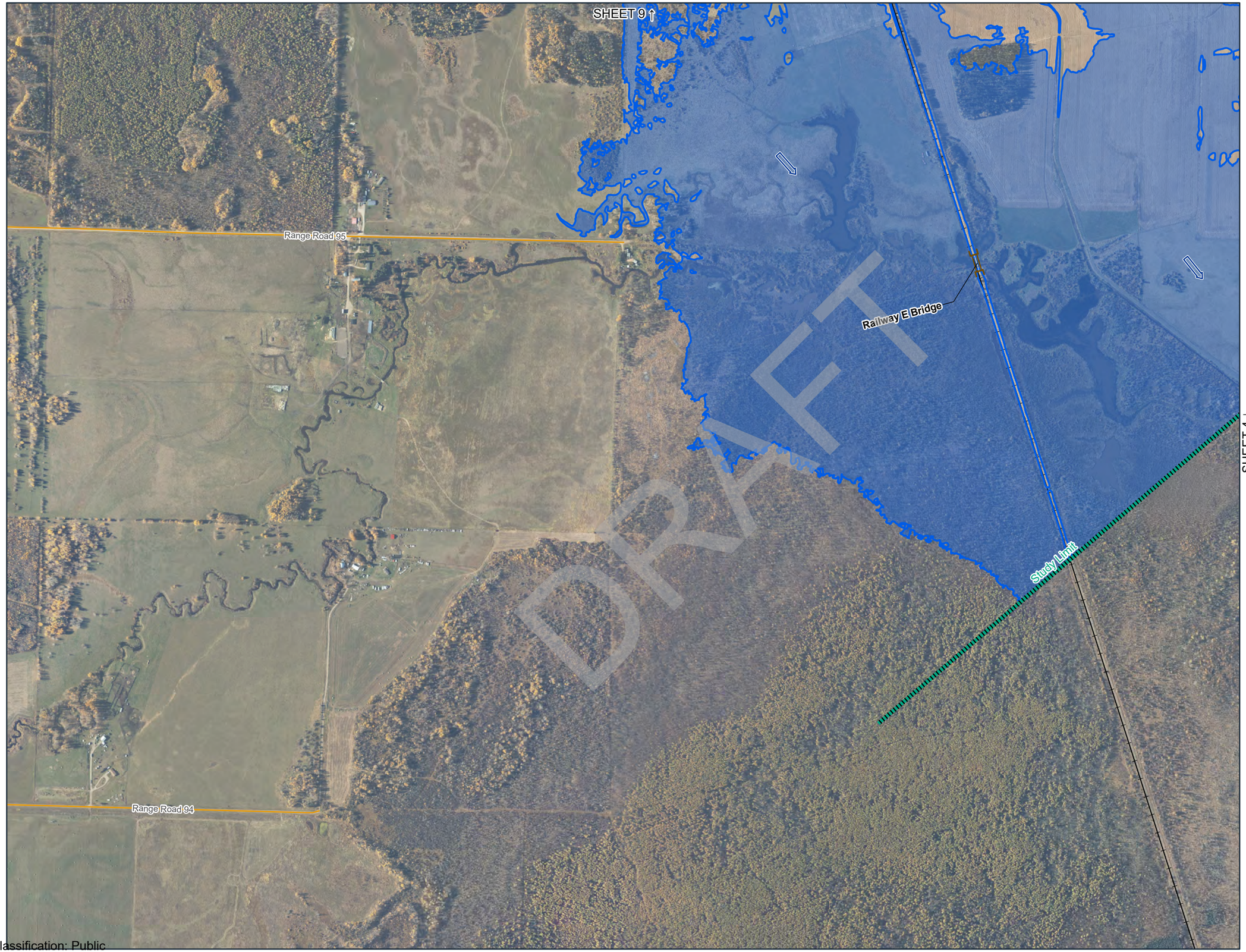

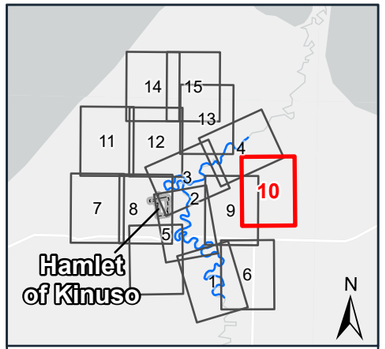

STUDY LIMIT
FLOW DIRECTION
BRIDGE
CULVERT
FLOOD CONTROL STRUCTURE
SECONDARY HIGHWAY
LOCAL ROAD
RAILWAY
STREAM CENTERLINE
HAMLET OF KINUSO BOUNDARY

35-YEAR FLOOD INUNDATION EXTENT

35-YEAR FLOOD EXTENT

Alberta
Canada

0 100 200 300
Metres
N

Scale: 1:10,000

35-Year Open Water Flood Inundation Map

Kinuso Flood Study

SHEET 10 OF 15

BARR

Classification: Public

Barr Footer: ArcGISPro 3.3.2, 2025-03-20 13:17 File: I:\Client\Alberta_AEP\Work_Orders\61011372_Kinuso_Flood_Study\Maps\Inundation_Mapping\Kinuso Inundation Maps.aprx Layout: 35-Year Flood Inundation Map User: EMA

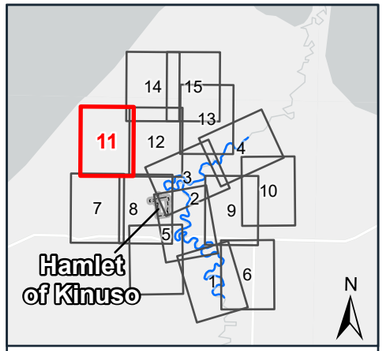

STUDY LIMIT
FLOW DIRECTION
BRIDGE
CULVERT
FLOOD CONTROL STRUCTURE
SECONDARY HIGHWAY
LOCAL ROAD
RAILWAY
STREAM CENTERLINE
HAMLET OF KINUSO BOUNDARY

35-YEAR FLOOD INUNDATION EXTENT

35-YEAR FLOOD EXTENT

Alberta
Canada

0 100 200 300
Metres
N

Scale: 1:10,000

35-Year Open Water Flood Inundation Map

Kinuso Flood Study

SHEET 11 OF 15

BARR

Classification: Public

Barr Footer: ArcGISPro 3.3.2, 2025-03-20 13:17 File: I:\Client\Alberta_AEP\Work_Orders\61011372_Kinuso_Flood_Study\Maps\Inundation_Mapping\Kinuso Inundation Maps.aprx Layout: 35-Year Flood Inundation Map User: EMA

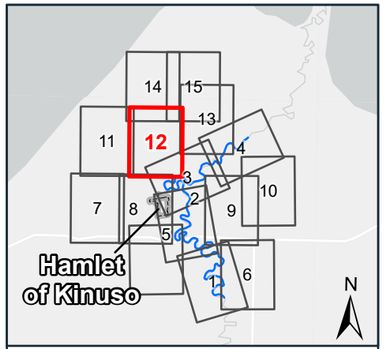

STUDY LIMIT
FLOW DIRECTION
BRIDGE
CULVERT
FLOOD CONTROL STRUCTURE
SECONDARY HIGHWAY
LOCAL ROAD
RAILWAY
STREAM CENTERLINE
2D MODEL PROFILE STATION
HAMLET OF KINUSO BOUNDARY

35-YEAR FLOOD INUNDATION EXTENT

35-YEAR FLOOD EXTENT

Alberta
Canada

DISCHARGE
Swan River = 639 m^3/s

0 100 200 300
Metres
N

Scale: 1:10,000

35-Year Open Water Flood Inundation Map

Kinuso Flood Study

SHEET 12 OF 15

BARR

Barr Footer ArcGISPro 3.3.2, 2025-03-20 13:17 File: I:\Client\Alberta_AEP\Work_Orders\61011372_Kinuso_Flood_Study\Maps\Inundation_Mapping\Kinuso Inundation Maps.aprx Layout: 35-Year Flood Inundation Map User: EMA

Classification: Public

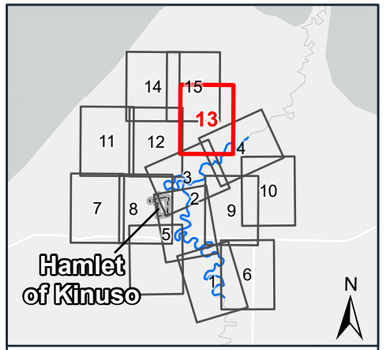

STUDY LIMIT
FLOW DIRECTION
BRIDGE
CULVERT
FLOOD CONTROL STRUCTURE
SECONDARY HIGHWAY
LOCAL ROAD
RAILWAY
STREAM CENTERLINE
2D MODEL PROFILE STATION
HAMLET OF KINUSO BOUNDARY

35-YEAR FLOOD INUNDATION EXTENT

35-YEAR FLOOD EXTENT

Alberta
Canada

DISCHARGE
Swan River = 639 m^3/s

0 100 200 300
Metres
N

Scale: 1:10,000

35-Year Open Water Flood Inundation Map

Kinuso Flood Study

SHEET 13 OF 15

BARR

Classification: Public

Barr Footer ArcGISPro 3.3.2, 2025-03-20 13:17 File: I:\Client\Alberta_AEP\Work_Orders\101313\2_Kinuso_Flood_Study\Maps\Inundation_Mapping\Kinuso Inundation Maps.aprx, Layout: 35-Year Flood Inundation Map User: EMA

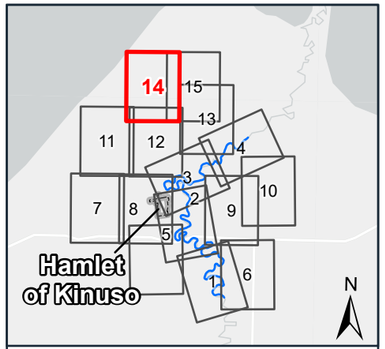

STUDY LIMIT
FLOW DIRECTION
BRIDGE
CULVERT
FLOOD CONTROL STRUCTURE
SECONDARY HIGHWAY
LOCAL ROAD
RAILWAY
STREAM CENTERLINE
HAMLET OF KINUSO BOUNDARY

35-YEAR FLOOD INUNDATION EXTENT

35-YEAR FLOOD EXTENT

Alberta
Canada

0 100 200 300
Metres
N

Scale: 1:10,000

35-Year Open Water Flood Inundation Map

Kinuso Flood Study

SHEET 14 OF 15

BARR

Classification: Public

Barr Footer ArcGISPro 3.3.2, 2025-03-20 13:17 File: I:\Client\Alberta_AEP\Work_Orders\61013372_Kinuso_Flood_Study\Maps\Inundation_Mapping\Kinuso Inundation Maps.aprx Layout: 35-Year Flood Inundation Map User: EMA

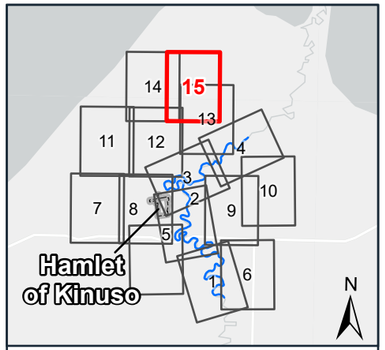

STUDY LIMIT
FLOW DIRECTION
BRIDGE
CULVERT
FLOOD CONTROL STRUCTURE
SECONDARY HIGHWAY
LOCAL ROAD
RAILWAY
STREAM CENTERLINE
HAMLET OF KINUSO BOUNDARY

35-YEAR FLOOD INUNDATION EXTENT

35-YEAR FLOOD EXTENT

Alberta
Canada

0 100 200 300
Metres
N

Scale: 1:10,000

35-Year Open Water Flood Inundation Map

Kinuso Flood Study

SHEET 15 OF 15

BARR

Classification: Public

Barr Footer: ArcGISPro 3.3.2, 2025-03-20 13:17 File: I:\Client\Alberta_AEP\Work_Orders\61011372_Kinuso_Flood_Study\Maps\Inundation_Mapping\Kinuso Inundation Maps.aprx Layout: 35-Year Flood Inundation Map User: EMA

50-Year Flood Inundation Extent

DRAFT

Classification: Public

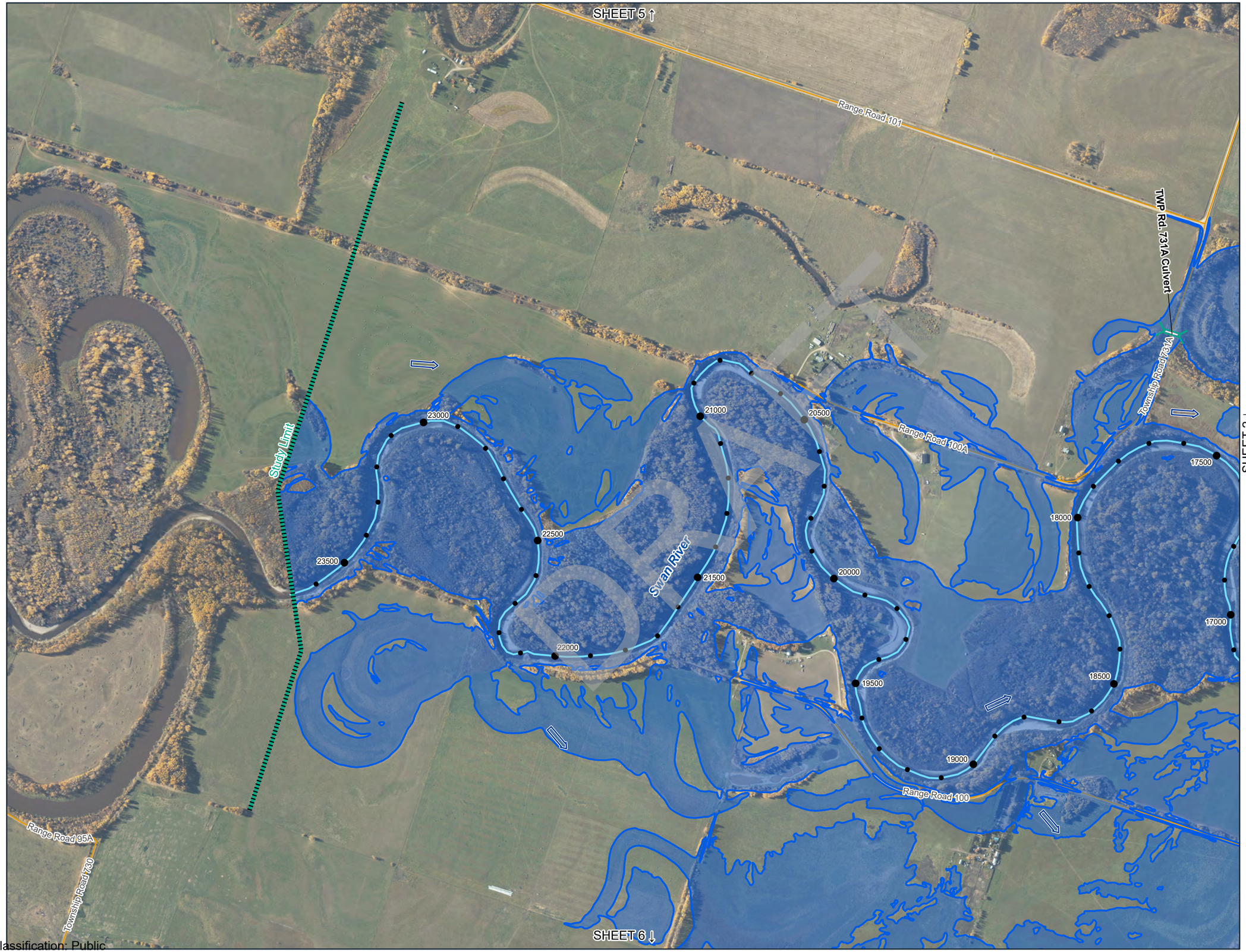

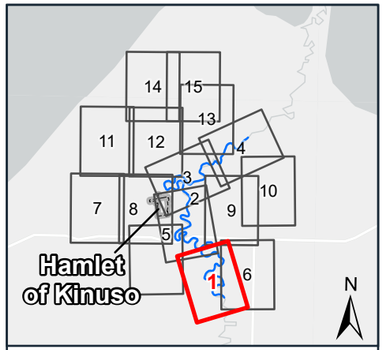

STUDY LIMIT
FLOW DIRECTION
BRIDGE
CULVERT
FLOOD CONTROL STRUCTURE
SECONDARY HIGHWAY
LOCAL ROAD
RAILWAY
STREAM CENTERLINE
2D MODEL PROFILE STATION
HAMLET OF KINUSO BOUNDARY

50-YEAR FLOOD INUNDATION EXTENT

50-YEAR FLOOD EXTENT

Alberta
Canada

DISCHARGE
Swan River = 687 m^3/s

0 100 200 300
Metres

Scale: 1:10,000

50-Year Open Water Flood Inundation Map

Kinuso Flood Study

SHEET 1 OF 15

BARR

Classification: Public

Barr Footer ArcGISPro 3.3.2, 2025-03-20 13:17 File: I:\Client\Alberta_AEP\Work_Orders\81013172_Kinuso_Flood_Study\Maps\Inundation_Mapping\Kinuso Inundation Maps.aprx, Layout: 50-Year Flood Inundation Map User: EMA

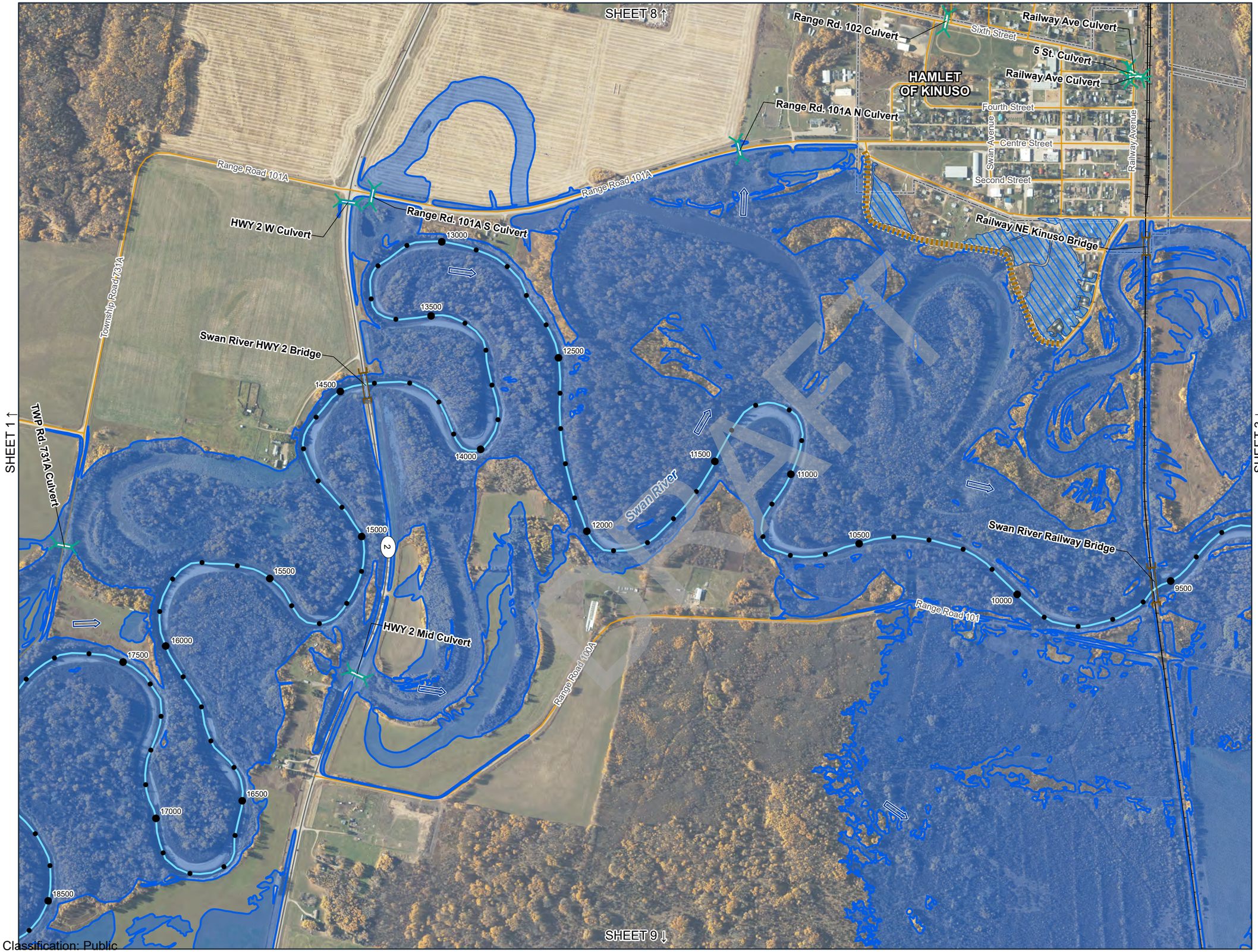

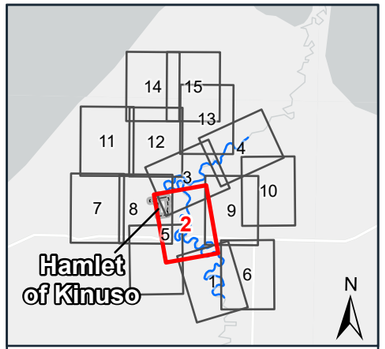

STUDY LIMIT
FLOW DIRECTION
BRIDGE
CULVERT
FLOOD CONTROL STRUCTURE
SECONDARY HIGHWAY
LOCAL ROAD
RAILWAY
STREAM CENTERLINE
2D MODEL PROFILE STATION
HAMLET OF KINUSO BOUNDARY

50-YEAR FLOOD INUNDATION EXTENT

50-YEAR FLOOD EXTENT
50-YEAR FLOOD EXTENT (FLOOD CONTROL STRUCTURE FAILURE)

Alberta
Canada

DISCHARGE
Swan River = 687 m^3/s

0 100 200 300
Metres
N
Scale: 1:10,000

50-Year Open Water Flood Inundation Map

Kinuso Flood Study

SHEET 2 OF 15

BARR

Barr Footer: ArcGISPro 3.3.2, 2025-03-26 13:17 File: I:\Client\Alberta_AEP\Work_Orders\61\01372_Kinuso_Flood_Study\Maps\Inundation_Mapping\Kinuso Inundation Maps.aprx, Layout: 50-Year Flood Inundation Map User: EMA

Classification: Public

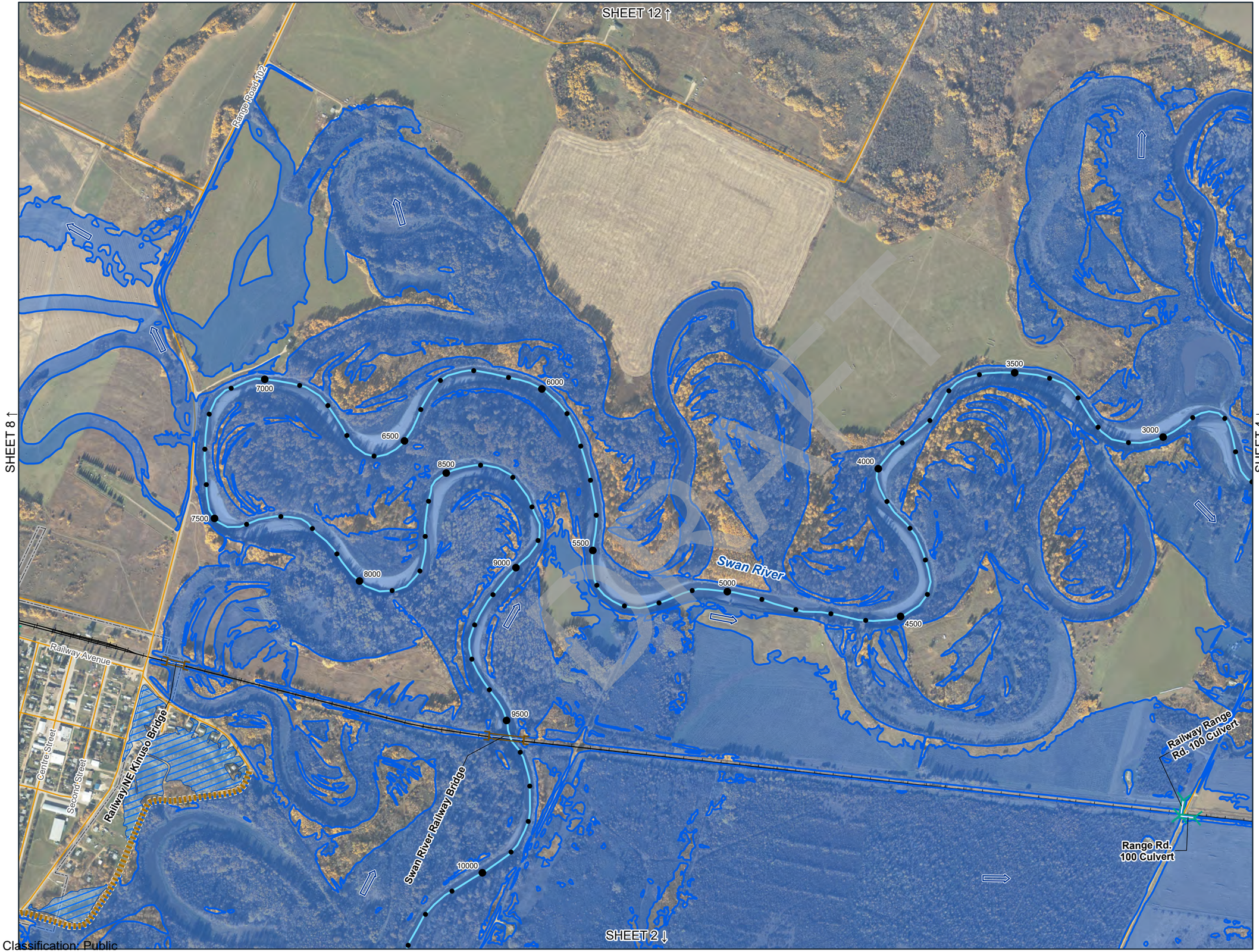

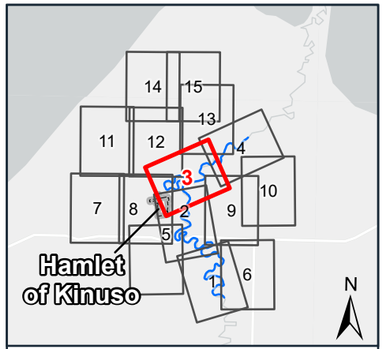

STUDY LIMIT
FLOW DIRECTION
BRIDGE
CULVERT
FLOOD CONTROL STRUCTURE
SECONDARY HIGHWAY
LOCAL ROAD
RAILWAY
STREAM CENTERLINE
2D MODEL PROFILE STATION
HAMLET OF KINUSO BOUNDARY

50-YEAR FLOOD INUNDATION EXTENT

50-YEAR FLOOD EXTENT
50-YEAR FLOOD EXTENT (FLOOD CONTROL STRUCTURE FAILURE)

Alberta
Canada

DISCHARGE
Swan River = 687 m^3/s

0 100 200 300
Metres
Scale: 1:10,000

N

50-Year Open Water Flood Inundation Map

Kinuso Flood Study

SHEET 3 OF 15

BARR

Classification: Public

Barr Footer: ArcGISPro 3.3.2, 2025-03-26 13:17 File: I:\Client\Alberta_AEP\Work_Orders\61011372_Kinuso_Flood_Study\Maps\Inundation_Mapping\Kinuso Inundation Maps.aprx, Layout: 50-Year Flood Inundation Map User: EMA

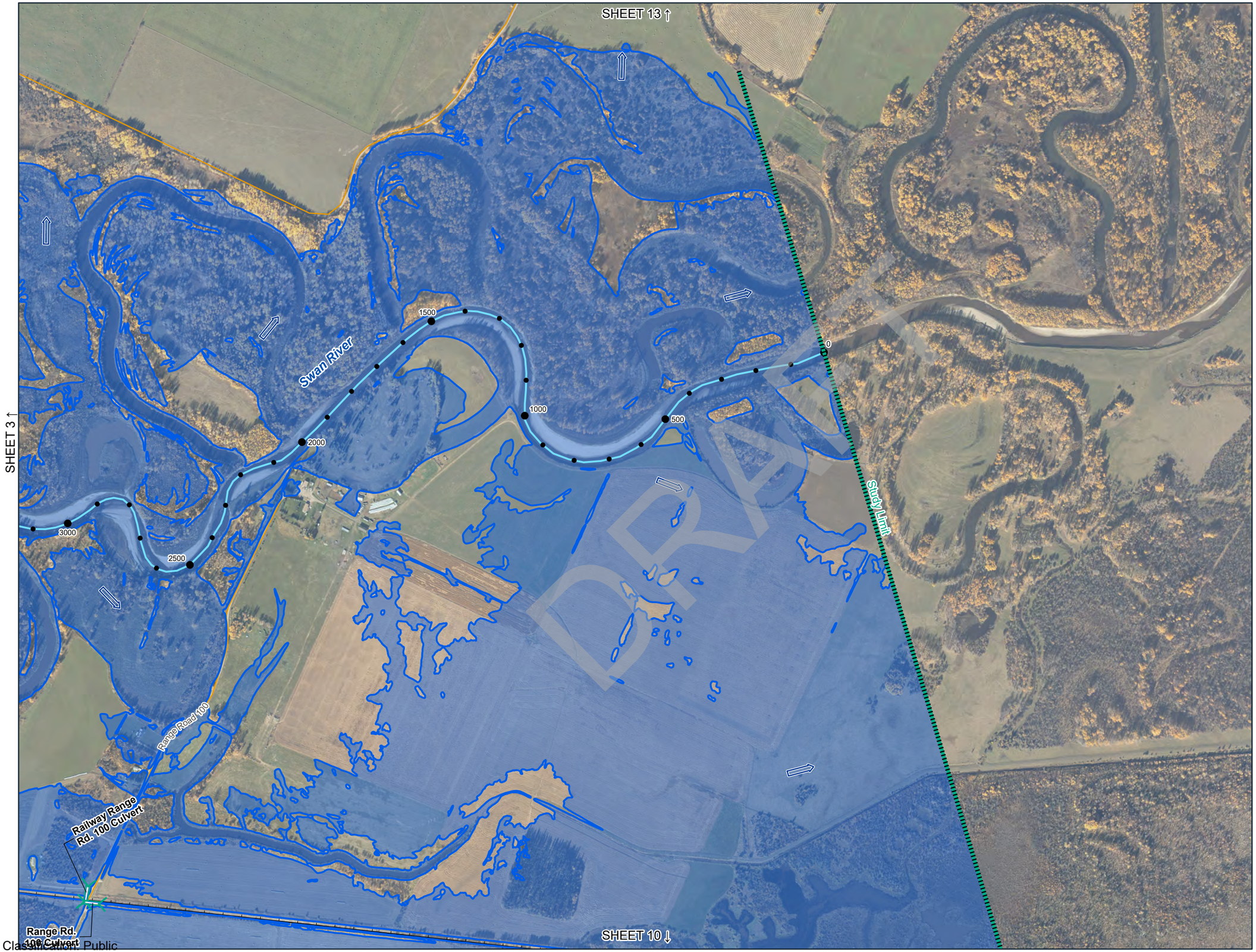

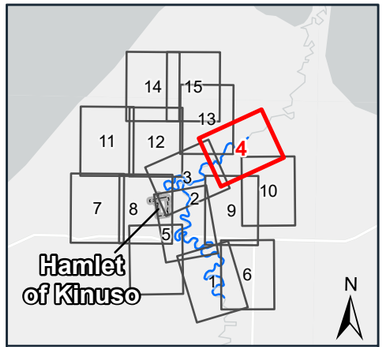

STUDY LIMIT
FLOW DIRECTION
BRIDGE
CULVERT
FLOOD CONTROL STRUCTURE
SECONDARY HIGHWAY
LOCAL ROAD
RAILWAY
STREAM CENTERLINE
2D MODEL PROFILE STATION
HAMLET OF KINUSO BOUNDARY

50-YEAR FLOOD INUNDATION EXTENT

50-YEAR FLOOD EXTENT

Alberta
Canada

DISCHARGE
Swan River = 687 m^3/s

0 100 200 300
Metres

Scale: 1:10,000

N

50-Year Open Water Flood Inundation Map

Kinuso Flood Study

SHEET 4 OF 15

BARR

Classification: Public

Barr Footer ArcGISPro 3.3.2, 2025-03-20 13:17 File: I:\Client\Alberta_AEP\Work_Orders\81013172_Kinuso_Flood_Study\Maps\Inundation_Mapping\Kinuso Inundation Maps.aprx Layout: 50-Year Flood Inundation Map User: EMA

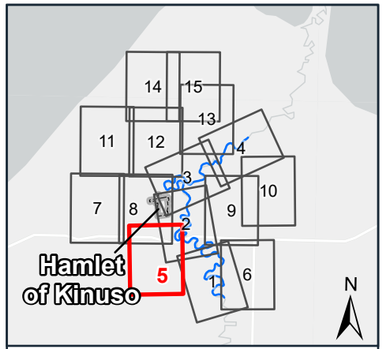

STUDY LIMIT
FLOW DIRECTION
BRIDGE
CULVERT
FLOOD CONTROL STRUCTURE
SECONDARY HIGHWAY
LOCAL ROAD
RAILWAY
STREAM CENTERLINE
2D MODEL PROFILE STATION
HAMLET OF KINUSO BOUNDARY

50-YEAR FLOOD INUNDATION EXTENT

50-YEAR FLOOD EXTENT

Alberta
Canada

DISCHARGE
Swan River = 687 m^3/s

0 100 200 300
Metres
N

Scale: 1:10,000

50-Year Open Water Flood Inundation Map

Kinuso Flood Study

SHEET 5 OF 15

BARR

Classification: Public

Barr Footer ArcGISPro 3.3.2, 2025-03-20 13:17 File: I:\Clients\Alberta_AEP\Work_Orders\61013172_Kinuso_Flood_Study\Maps\Inundation_Mapping\Kinuso Inundation Maps.aprx Layout: 50-Year Flood Inundation Map User: EMA

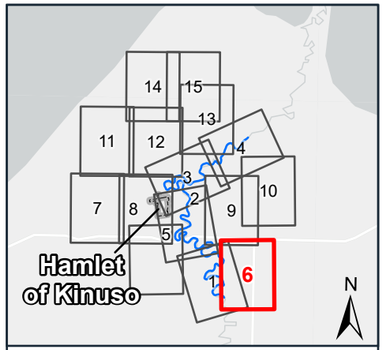

STUDY LIMIT
FLOW DIRECTION
BRIDGE
CULVERT
FLOOD CONTROL STRUCTURE
SECONDARY HIGHWAY
LOCAL ROAD
RAILWAY
STREAM CENTERLINE
2D MODEL PROFILE STATION
HAMLET OF KINUSO BOUNDARY

50-YEAR FLOOD INUNDATION EXTENT

50-YEAR FLOOD EXTENT

Alberta
Canada

DISCHARGE
Swan River = 687 m^3/s

0 100 200 300
Metres
N

Scale: 1:10,000

50-Year Open Water Flood Inundation Map

Kinuso Flood Study

SHEET 6 OF 15

BARR

DRAFT

Classification: Public

Barr Footer ArcGISPro 3.3.2, 2025-03-20 13:17 File: I:\Client\Alberta_AEP\Work_Orders\81013172_Kinuso_Flood_Study\Maps\Inundation_Mapping\Kinuso Inundation Maps.aprx, Layout: 50-Year Flood Inundation Map User: EMA

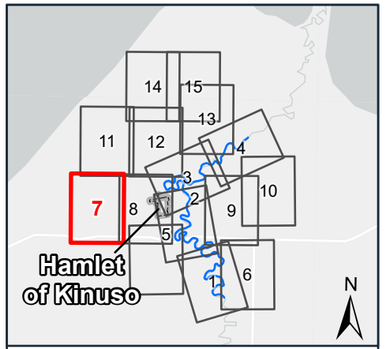

STUDY LIMIT
FLOW DIRECTION
BRIDGE
CULVERT
FLOOD CONTROL STRUCTURE
SECONDARY HIGHWAY
LOCAL ROAD
RAILWAY
STREAM CENTERLINE
HAMLET OF KINUSO BOUNDARY

50-YEAR FLOOD INUNDATION EXTENT

50-YEAR FLOOD EXTENT

Alberta
Canada

0 100 200 300
Metres
N

Scale: 1:10,000

50-Year Open Water Flood Inundation Map

Kinuso Flood Study

SHEET 7 OF 15

BARR

Classification: Public

Barr Footer: ArcGISPro 3.3.2, 2025-03-20 13:17 File: I:\Client\Alberta_AEP\Work_Orders\61011372_Kinuso_Flood_Study\Maps\Inundation_Mapping\Kinuso Inundation Maps.aprx Layout: 50-Year Flood Inundation Map User: EMA

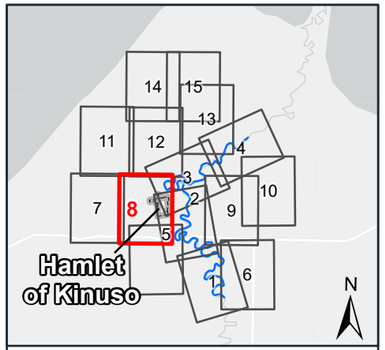

STUDY LIMIT
FLOW DIRECTION
BRIDGE
CULVERT
FLOOD CONTROL STRUCTURE
SECONDARY HIGHWAY
LOCAL ROAD
RAILWAY
STREAM CENTERLINE
2D MODEL PROFILE STATION
HAMLET OF KINUSO BOUNDARY

50-YEAR FLOOD INUNDATION EXTENT

50-YEAR FLOOD EXTENT
50-YEAR FLOOD EXTENT (FLOOD CONTROL STRUCTURE FAILURE)

Alberta
Canada

DISCHARGE
Swan River = 687 m^3/s

0 100 200 300
Metres
N

Scale: 1:10,000

50-Year Open Water Flood Inundation Map

Kinuso Flood Study

SHEET 8 OF 15

BARR

Classification: Public

Barr Footer: ArcGISPro 3.3.2, 2025-03-20 13:17 File: I:\Client\Alberta_AEP\Work_Orders\81013172_Kinuso_Flood_Study\Maps\Inundation_Mapping\Kinuso Inundation Maps.aprx, Layout: 50-Year Flood Inundation Map User: EMA

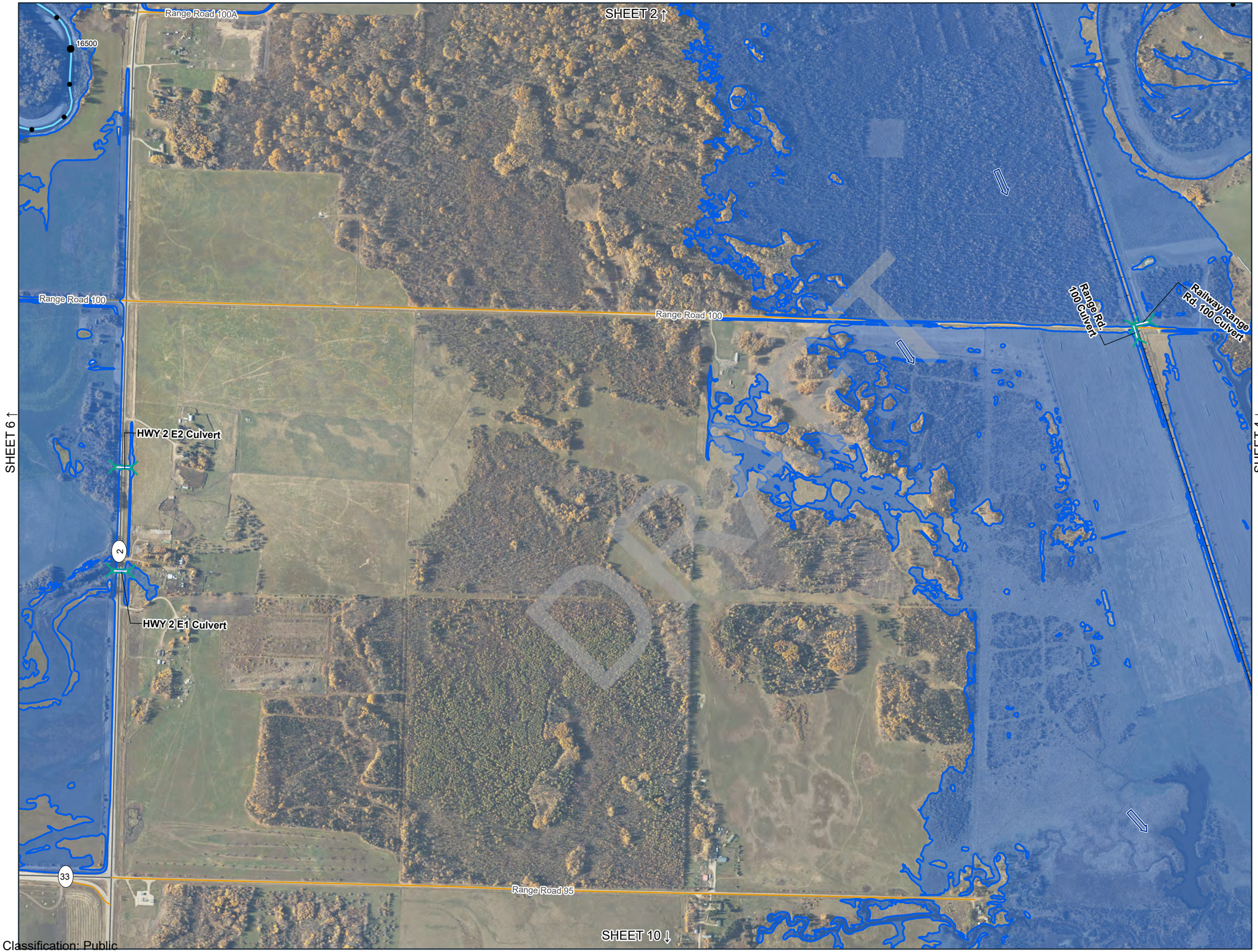

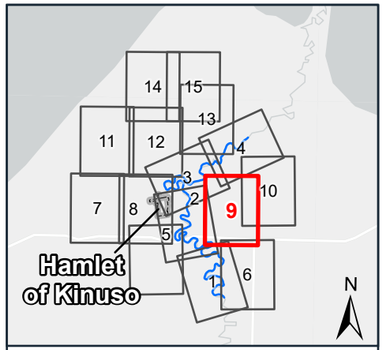

STUDY LIMIT
FLOW DIRECTION
BRIDGE
CULVERT
FLOOD CONTROL STRUCTURE
SECONDARY HIGHWAY
LOCAL ROAD
RAILWAY
STREAM CENTERLINE
2D MODEL PROFILE STATION
HAMLET OF KINUSO BOUNDARY

50-YEAR FLOOD INUNDATION EXTENT

50-YEAR FLOOD EXTENT

Alberta
Canada

DISCHARGE
Swan River = 687 m^3/s

0 100 200 300
Metres
N

Scale: 1:10,000

50-Year Open Water Flood Inundation Map

Kinuso Flood Study

SHEET 9 OF 15

BARR

Classification: Public

Barr Footer ArcGISPro 3.3.2, 2025-03-20 13:17 File: I:\Client\Alberta_AEP\Work_Orders\81013172_Kinuso_Flood_Study\Maps\Inundation_Mapping\Kinuso Inundation Maps.aprx, Layout: 50-Year Flood Inundation Map User: EMA

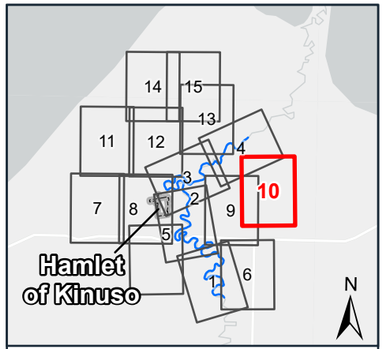

STUDY LIMIT
FLOW DIRECTION
BRIDGE
CULVERT
FLOOD CONTROL STRUCTURE
SECONDARY HIGHWAY
LOCAL ROAD
RAILWAY
STREAM CENTERLINE
HAMLET OF KINUSO BOUNDARY

50-YEAR FLOOD INUNDATION EXTENT

50-YEAR FLOOD EXTENT

Alberta
Canada

0 100 200 300
Metres
N

Scale: 1:10,000

50-Year Open Water Flood Inundation Map

Kinuso Flood Study

SHEET 10 OF 15

BARR

Barr Footer: ArcGISPro 3.3.2, 2025-03-20 13:17 File: I:\Client\Alberta_AEP\Work_Orders\61011372_Kinuso_Flood_Study\Maps\Inundation_Mapping\Kinuso Inundation Maps.aprx Layout: 50-Year Flood Inundation Map User: EMA

Classification: Public

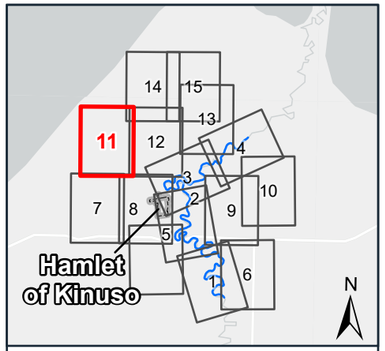

STUDY LIMIT
FLOW DIRECTION
BRIDGE
CULVERT
FLOOD CONTROL STRUCTURE
SECONDARY HIGHWAY
LOCAL ROAD
RAILWAY
STREAM CENTERLINE
HAMLET OF KINUSO BOUNDARY

50-YEAR FLOOD INUNDATION EXTENT

50-YEAR FLOOD EXTENT

Alberta
Canada

0 100 200 300
Metres
N

Scale: 1:10,000

50-Year Open Water Flood Inundation Map

Kinuso Flood Study

SHEET 11 OF 15

BARR

Classification: Public

Barr Footer ArcGISPro 3.3.2, 2025-03-20 13:17 File: I:\Client\Alberta_AEP\Work_Orders\61011372_Kinuso_Flood_Study\Maps\Inundation_Mapping\Kinuso Inundation Maps.aprx Layout: 50-Year Flood Inundation Map User: EMA

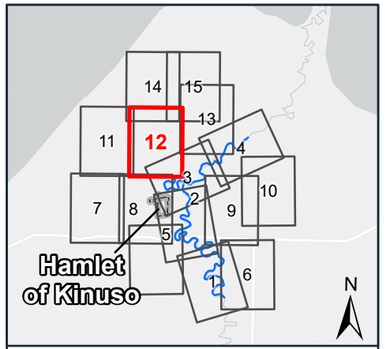

STUDY LIMIT
FLOW DIRECTION
BRIDGE
CULVERT
FLOOD CONTROL STRUCTURE
SECONDARY HIGHWAY
LOCAL ROAD
RAILWAY
STREAM CENTERLINE
2D MODEL PROFILE STATION
HAMLET OF KINUSO BOUNDARY

50-YEAR FLOOD INUNDATION EXTENT

50-YEAR FLOOD EXTENT

Alberta
Canada

DISCHARGE
Swan River = 687 m^3/s

0 100 200 300
Metres
N

Scale: 1:10,000

50-Year Open Water Flood Inundation Map

Kinuso Flood Study

SHEET 12 OF 15

BARR

Classification: Public

Barr Footer ArcGISPro 3.3.2, 2025-03-20 13:17 File: I:\Client\Alberta_AEP\Work_Orders\61011372_Kinuso_Flood_Study\Maps\Inundation_Mapping\Kinuso Inundation Maps.aprx Layout: 50-Year Flood Inundation Map User: EMA

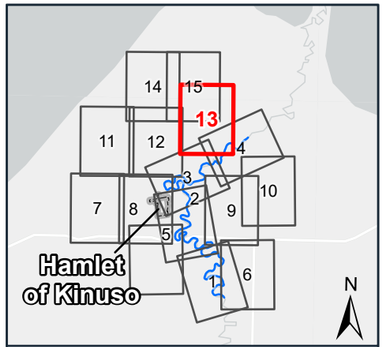

STUDY LIMIT
FLOW DIRECTION
BRIDGE
CULVERT
FLOOD CONTROL STRUCTURE
SECONDARY HIGHWAY
LOCAL ROAD
RAILWAY
STREAM CENTERLINE
2D MODEL PROFILE STATION
HAMLET OF KINUSO BOUNDARY

50-YEAR FLOOD INUNDATION EXTENT

50-YEAR FLOOD EXTENT

Alberta
Canada

DISCHARGE
Swan River = 687 m^3/s

0 100 200 300
Metres
N

Scale: 1:10,000

50-Year Open Water Flood Inundation Map

Kinuso Flood Study

SHEET 13 OF 15

BARR

Classification: Public

Barr Footer ArcGISPro 3.3.2, 2025-03-20 13:17 File: I:\Client\Alberta_AEP\Work_Orders\181313\2_Kinuso_Flood_Study\Maps\Inundation_Mapping\Kinuso Inundation Maps.aprx, Layout: 50-Year Flood Inundation Map User: EMA

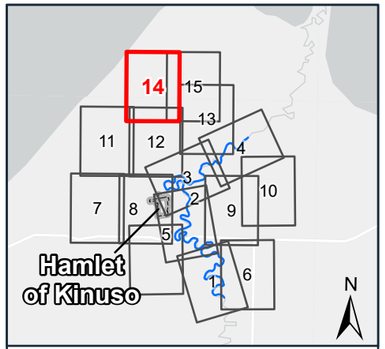

STUDY LIMIT
FLOW DIRECTION
BRIDGE
CULVERT
FLOOD CONTROL STRUCTURE
SECONDARY HIGHWAY
LOCAL ROAD
RAILWAY
STREAM CENTERLINE
HAMLET OF KINUSO BOUNDARY

50-YEAR FLOOD INUNDATION EXTENT

50-YEAR FLOOD EXTENT

Alberta
Canada

0 100 200 300
Metres
N

Scale: 1:10,000

50-Year Open Water Flood Inundation Map

Kinuso Flood Study

SHEET 14 OF 15

BARR

Classification: Public

Barr Footer ArcGISPro 3.3.2, 2025-03-20 13:17 File: I:\Client\Alberta_AEP\Work_Orders\61011372_Kinuso_Flood_Study\Maps\Inundation_Mapping\Kinuso Inundation Maps.aprx, Layout: 50-Year Flood Inundation Map, User: EMA

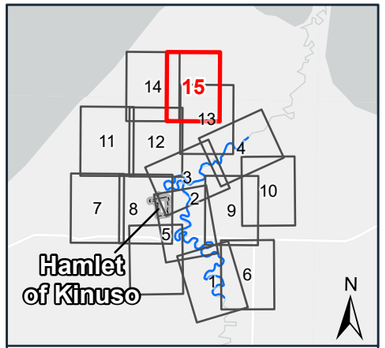

STUDY LIMIT
FLOW DIRECTION
BRIDGE
CULVERT
FLOOD CONTROL STRUCTURE
SECONDARY HIGHWAY
LOCAL ROAD
RAILWAY
STREAM CENTERLINE
HAMLET OF KINUSO BOUNDARY

50-YEAR FLOOD INUNDATION EXTENT

50-YEAR FLOOD EXTENT

Alberta
Canada

0 100 200 300
Metres
N

Scale: 1:10,000

50-Year Open Water Flood Inundation Map

Kinuso Flood Study

SHEET 15 OF 15

BARR

Classification: Public

Barr Footer: ArcGISPro 3.3.2, 2025-03-20 13:17 File: I:\Client\Alberta_AEP\Work_Orders\61011372_Kinuso_Flood_Study\Maps\Inundation_Mapping\Kinuso Inundation Maps.aprx Layout: 50-Year Flood Inundation Map User: EMA

75-Year Flood Inundation Extent

DRAFT

Classification: Public

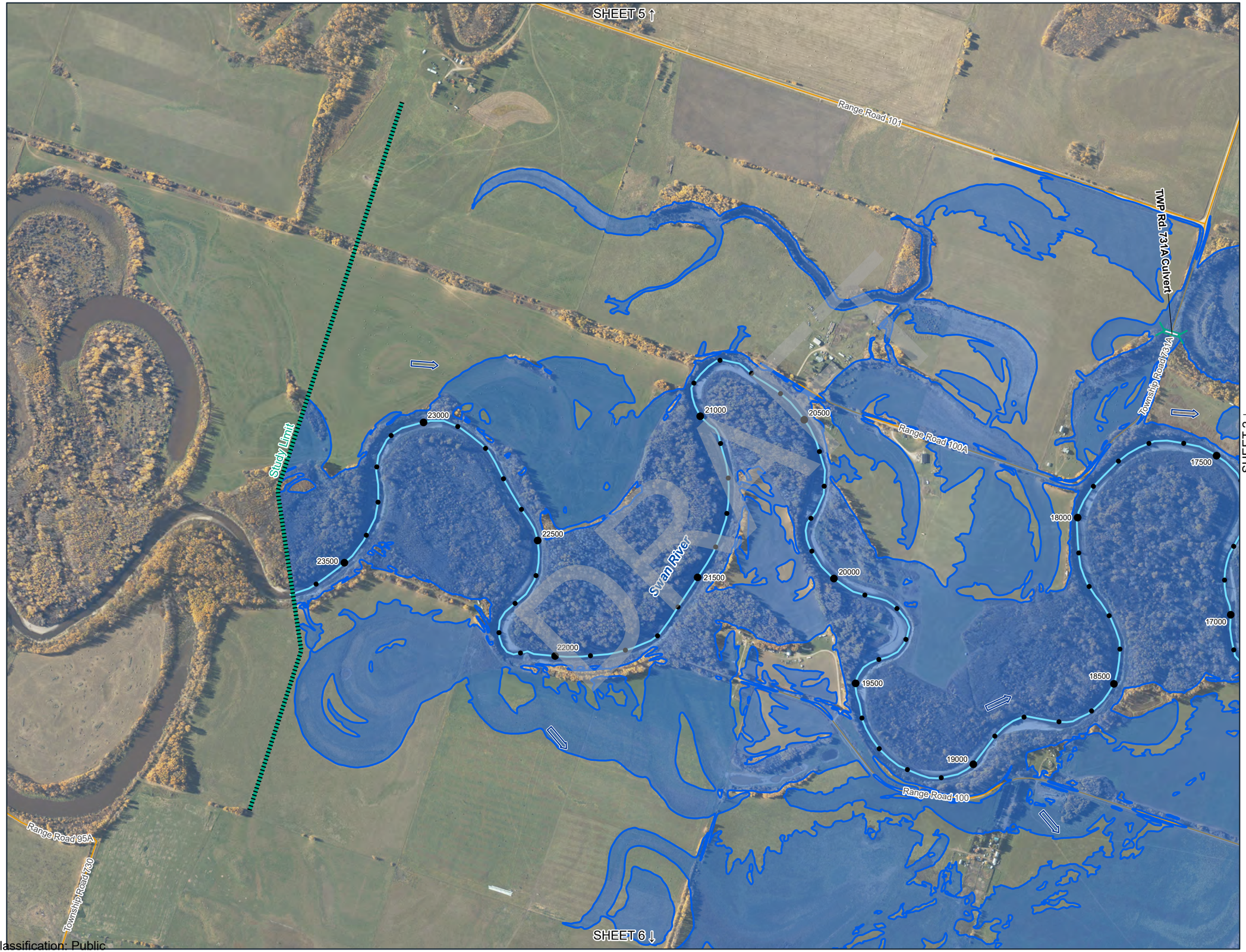

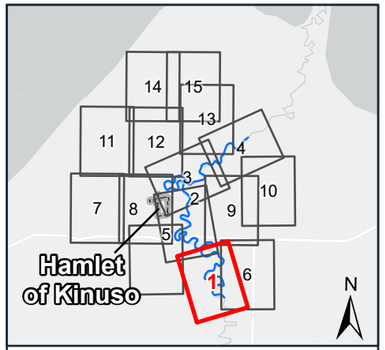

STUDY LIMIT
FLOW DIRECTION
BRIDGE
CULVERT
FLOOD CONTROL STRUCTURE
SECONDARY HIGHWAY
LOCAL ROAD
RAILWAY
STREAM CENTERLINE
2D MODEL PROFILE STATION
HAMLET OF KINUSO BOUNDARY

75-YEAR FLOOD INUNDATION EXTENT

75-YEAR FLOOD EXTENT

Alberta
Canada

DISCHARGE
Swan River = 740 m^3/s

0 100 200 300
Metres

Scale: 1:10,000

75-Year Open Water Flood Inundation Map

Kinuso Flood Study

SHEET 1 OF 15

BARR

Classification: Public

Barr Footer: ArcGISPro 3.3.2, 2025-03-20 13:17 File: I:\Client\Alberta_AEP\Work_Orders\81013172_Kinuso_Flood_Study\Maps\Inundation_Mapping\Kinuso Inundation Maps.aprx Layout: 75-Year Flood Inundation Map User: EMA

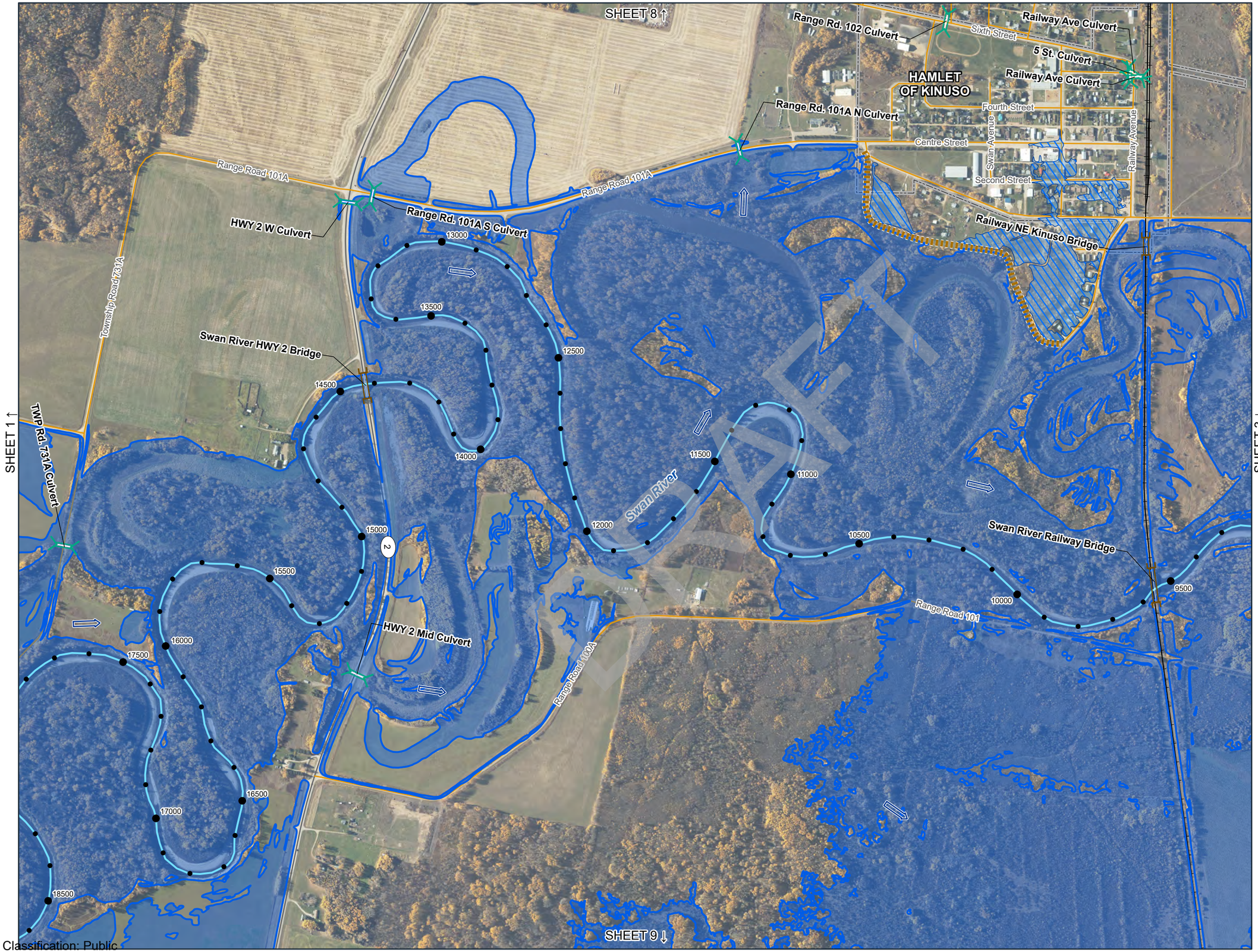

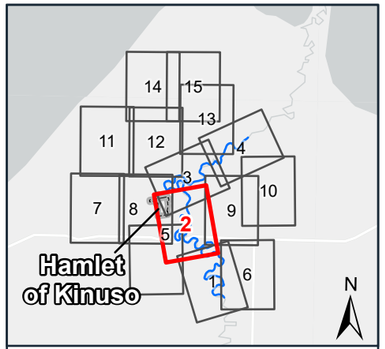

STUDY LIMIT
FLOW DIRECTION
BRIDGE
CULVERT
FLOOD CONTROL STRUCTURE
SECONDARY HIGHWAY
LOCAL ROAD
RAILWAY
STREAM CENTERLINE
2D MODEL PROFILE STATION
HAMLET OF KINUSO BOUNDARY

75-YEAR FLOOD INUNDATION EXTENT

75-YEAR FLOOD EXTENT
75-YEAR FLOOD EXTENT (FLOOD CONTROL STRUCTURE FAILURE)

Alberta
Canada

DISCHARGE
Swan River = 740 m^3/s

0 100 200 300
Metres
N

Scale: 1:10,000

75-Year Open Water Flood Inundation Map

Kinuso Flood Study

SHEET 2 OF 15

BARR

Barr Footer: ArcGISPro 3.3.2, 2025-03-26 13:17 File: I:\Client\Alberta_AEP\Work_Orders\61\01372_Kinuso_Flood_Study\Maps\Inundation_Mapping\Kinuso Inundation Maps.aprx, Layout: 75-Year Flood Inundation Map User: EMA

Classification: Public

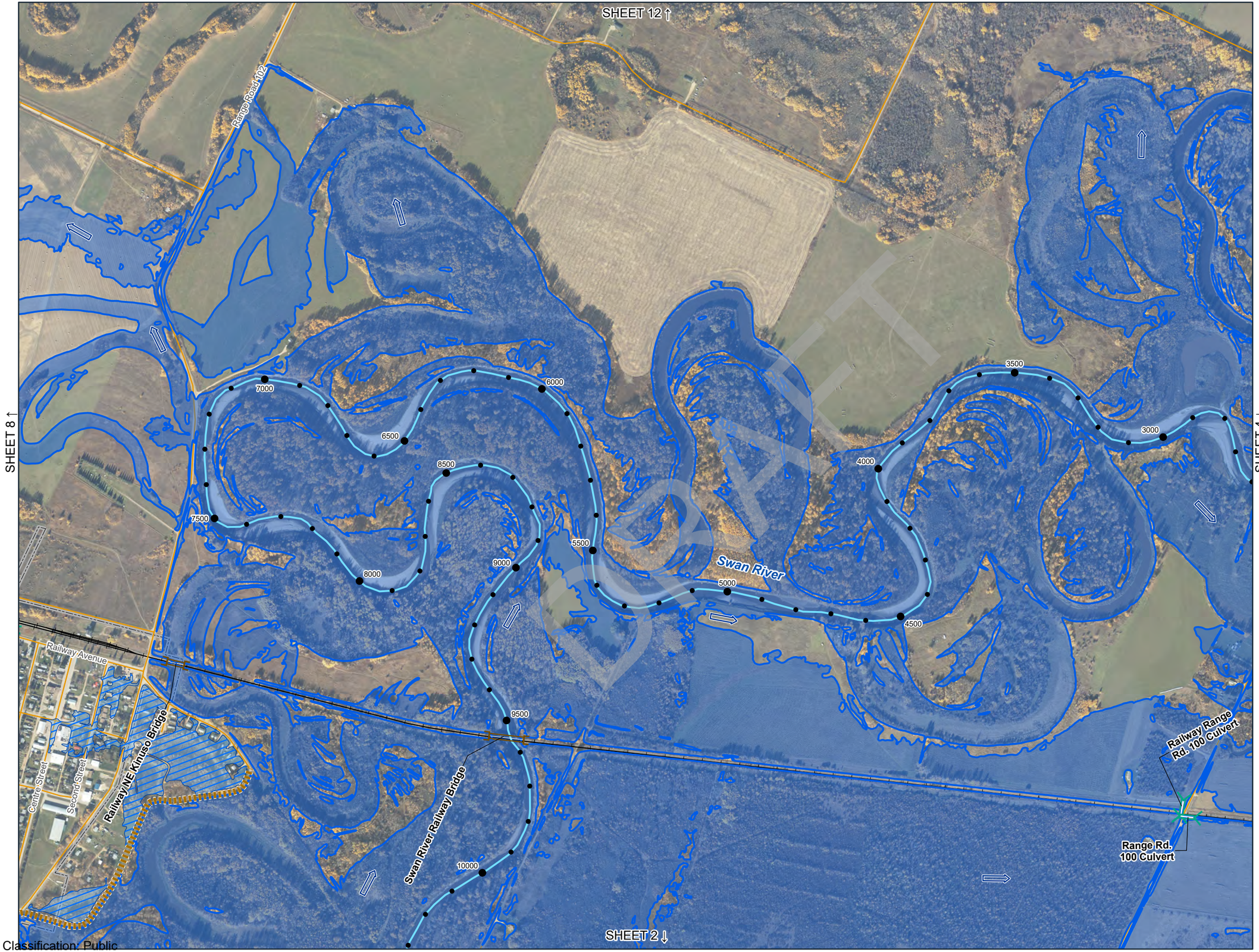

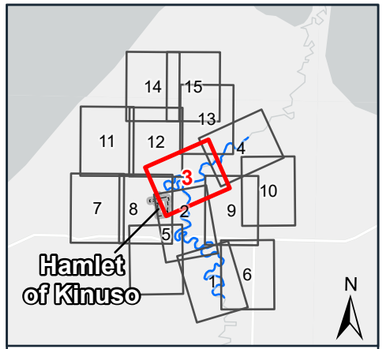

STUDY LIMIT
FLOW DIRECTION
BRIDGE
CULVERT
FLOOD CONTROL STRUCTURE
SECONDARY HIGHWAY
LOCAL ROAD
RAILWAY
STREAM CENTERLINE
2D MODEL PROFILE STATION
HAMLET OF KINUSO BOUNDARY

75-YEAR FLOOD INUNDATION EXTENT

75-YEAR FLOOD EXTENT
75-YEAR FLOOD EXTENT (FLOOD CONTROL STRUCTURE FAILURE)

Alberta
Canada

DISCHARGE
Swan River = 740 m^3/s

0 100 200 300
Metres
Scale: 1:10,000

N

75-Year Open Water Flood Inundation Map

Kinuso Flood Study

SHEET 3 OF 15

BARR

Classification: Public

Barr Footer: ArcGISPro 3.3.2, 2025-03-26 13:17 File: I:\Client\Alberta_AEP\Work_Orders\61011372_Kinuso_Flood_Study\Maps\Inundation_Mapping\Kinuso Inundation Maps.aprx, Layout: 75-Year Flood Inundation Map User: EMA

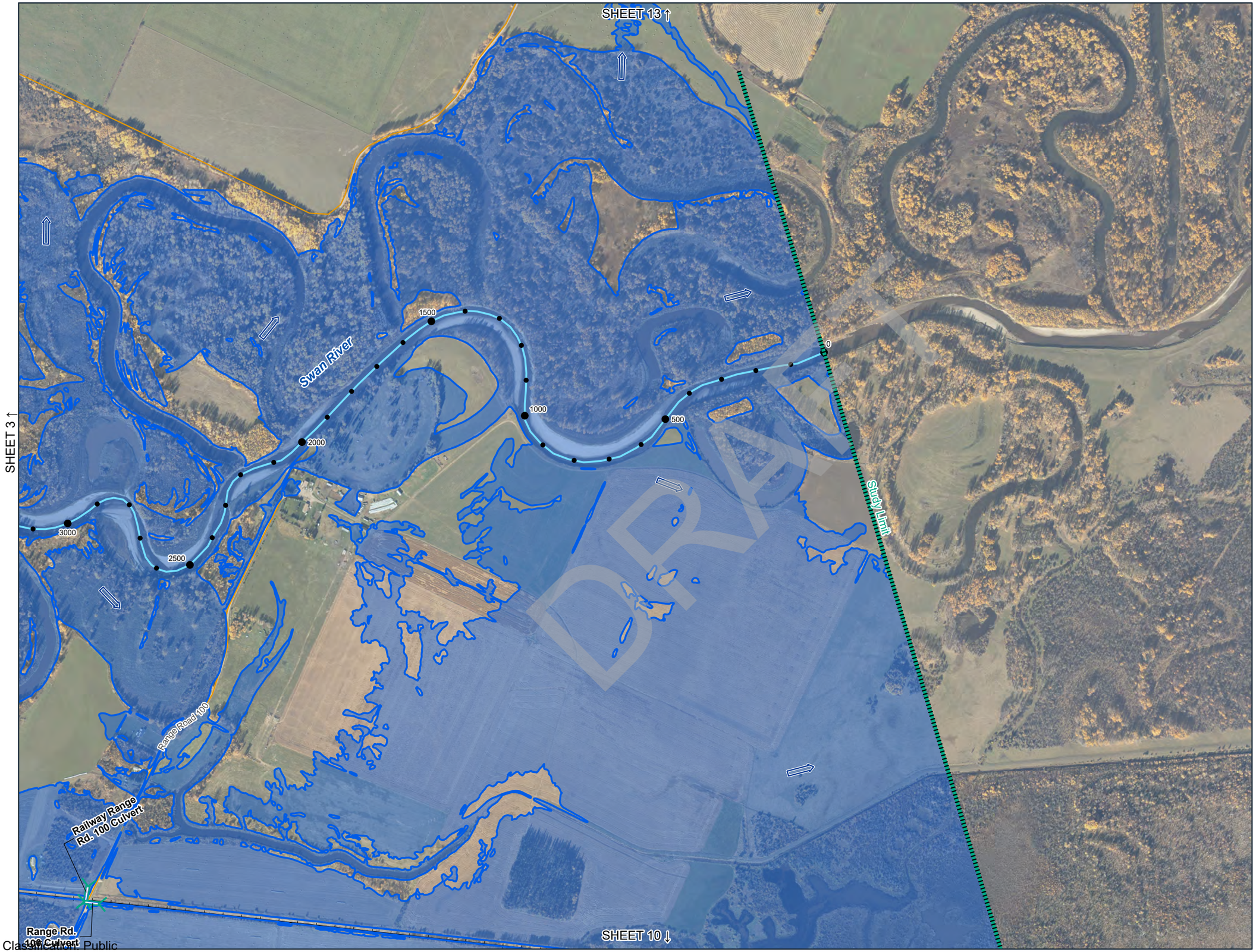

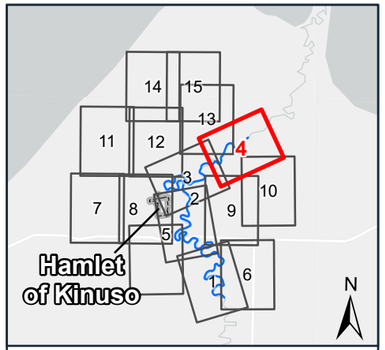

STUDY LIMIT
FLOW DIRECTION
BRIDGE
CULVERT
FLOOD CONTROL STRUCTURE
SECONDARY HIGHWAY
LOCAL ROAD
RAILWAY
STREAM CENTERLINE
2D MODEL PROFILE STATION
HAMLET OF KINUSO BOUNDARY

75-YEAR FLOOD INUNDATION EXTENT

75-YEAR FLOOD EXTENT

Alberta
Canada

DISCHARGE
Swan River = 740 m^3/s

0 100 200 300
Metres

Scale: 1:10,000

75-Year Open Water Flood Inundation Map

Kinuso Flood Study

SHEET 4 OF 15

BARR

Classification: Public

Barr Footer ArcGISPro 3.3.2, 2025-03-20 13:17 File: I:\Client\Alberta_AEP\Work_Orders\61013172_Kinuso_Flood_Study\Maps\Inundation_Mapping\Kinuso Inundation Maps.aprx Layout: 75-Year Flood Inundation Map User: EMA

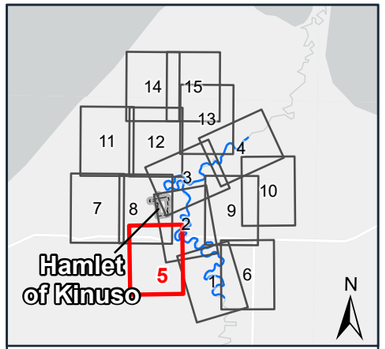

STUDY LIMIT
FLOW DIRECTION
BRIDGE
CULVERT
FLOOD CONTROL STRUCTURE
SECONDARY HIGHWAY
LOCAL ROAD
RAILWAY
STREAM CENTERLINE
2D MODEL PROFILE STATION
HAMLET OF KINUSO BOUNDARY

75-YEAR FLOOD INUNDATION EXTENT

75-YEAR FLOOD EXTENT

Alberta
Canada

DISCHARGE
Swan River = 740 m^3/s

0 100 200 300
Metres
Scale: 1:10,000

75-Year Open Water Flood Inundation Map

Kinuso Flood Study

SHEET 5 OF 15

BARR

Classification: Public

Barr Footer ArcGISPro 3.3.2, 2025-03-20 13:17 File: I:\Clients\Alberta_AEP\Work_Orders\61011372_Kinuso_Flood_Study\Maps\Inundation_Mapping\Kinuso Inundation Maps.aprx Layout: 75-Year Flood Inundation Map User: EMA

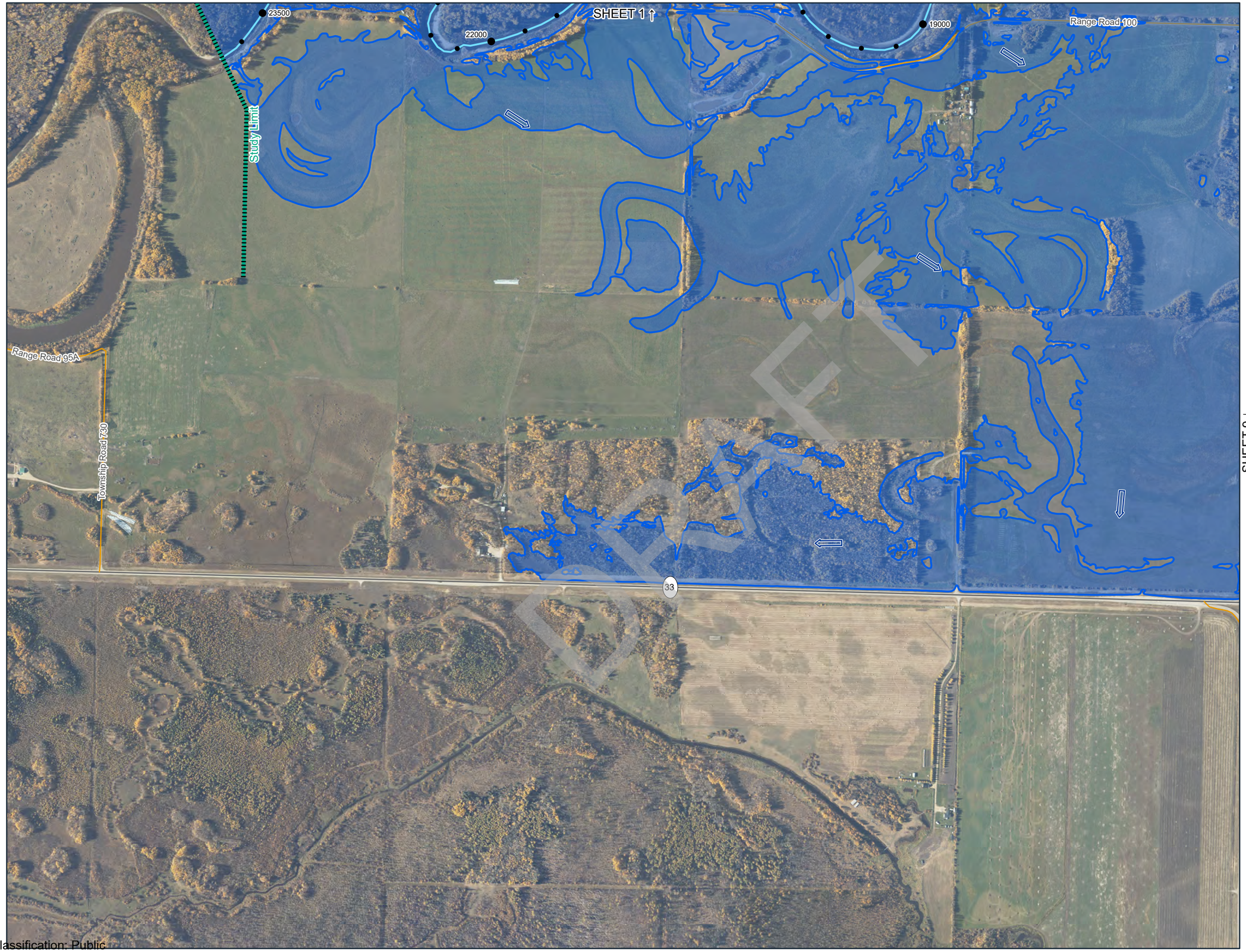

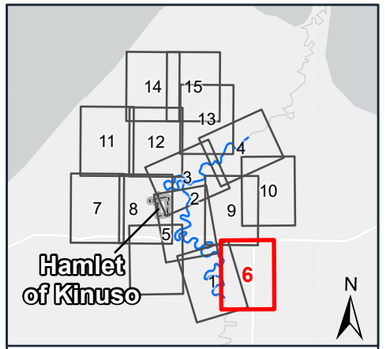

STUDY LIMIT
FLOW DIRECTION
BRIDGE
CULVERT
FLOOD CONTROL STRUCTURE
SECONDARY HIGHWAY
LOCAL ROAD
RAILWAY
STREAM CENTERLINE
2D MODEL PROFILE STATION
HAMLET OF KINUSO BOUNDARY

75-YEAR FLOOD INUNDATION EXTENT

75-YEAR FLOOD EXTENT

Alberta
Canada

DISCHARGE
Swan River = 740 m^3/s

0 100 200 300
Metres
N

Scale: 1:10,000

75-Year Open Water Flood Inundation Map

Kinuso Flood Study

SHEET 6 OF 15

BARR

Barr Footer ArcGISPro 3.3.2, 2025-03-20 13:17 File: I:\Client\Alberta_AEP\Work_Orders\61011372_Kinuso_Flood_Study\Maps\Inundation_Mapping\Kinuso Inundation Maps.aprx Layout: 75-Year Flood Inundation Map User: EMA

Classification: Public

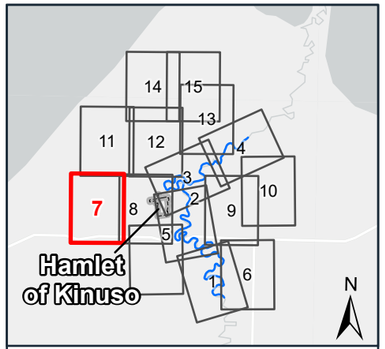

STUDY LIMIT
FLOW DIRECTION
BRIDGE
CULVERT
FLOOD CONTROL STRUCTURE
SECONDARY HIGHWAY
LOCAL ROAD
RAILWAY
STREAM CENTERLINE
HAMLET OF KINUSO BOUNDARY

75-YEAR FLOOD INUNDATION EXTENT

75-YEAR FLOOD EXTENT

Alberta
Canada

0 100 200 300
Metres
N

Scale: 1:10,000

75-Year Open Water Flood Inundation Map

Kinuso Flood Study

SHEET 7 OF 15

BARR

Classification: Public

Barr Footer: ArcGISPro 3.3.2, 2025-03-20 13:17 File: I:\Client\Alberta_AEP\Work_Orders\61011372_Kinuso_Flood_Study\Maps\Inundation_Mapping\Kinuso Inundation Maps.aprx, Layout: 75-Year Flood Inundation Map User: EMA

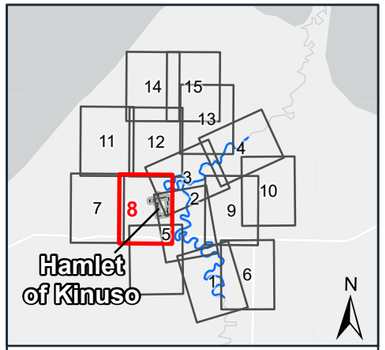

STUDY LIMIT
FLOW DIRECTION
BRIDGE
CULVERT
FLOOD CONTROL STRUCTURE
SECONDARY HIGHWAY
LOCAL ROAD
RAILWAY
STREAM CENTERLINE
2D MODEL PROFILE STATION
HAMLET OF KINUSO BOUNDARY

75-YEAR FLOOD INUNDATION EXTENT

75-YEAR FLOOD EXTENT
75-YEAR FLOOD EXTENT (FLOOD CONTROL STRUCTURE FAILURE)

Alberta
Canada

DISCHARGE
Swan River = 740 m^3/s

0 100 200 300
Metres
N

Scale: 1:10,000

75-Year Open Water Flood Inundation Map

Kinuso Flood Study

SHEET 8 OF 15

BARR

Classification: Public

Barr Footer: ArcGISPro 3.3.2, 2025-03-20 13:17 File: I:\Client\Alberta_AEP\Work_Orders\61013172_Kinuso_Flood_Study\Maps\Inundation_Mapping\Kinuso Inundation Maps.aprx, Layout: 75-Year Flood Inundation Map User: EMA

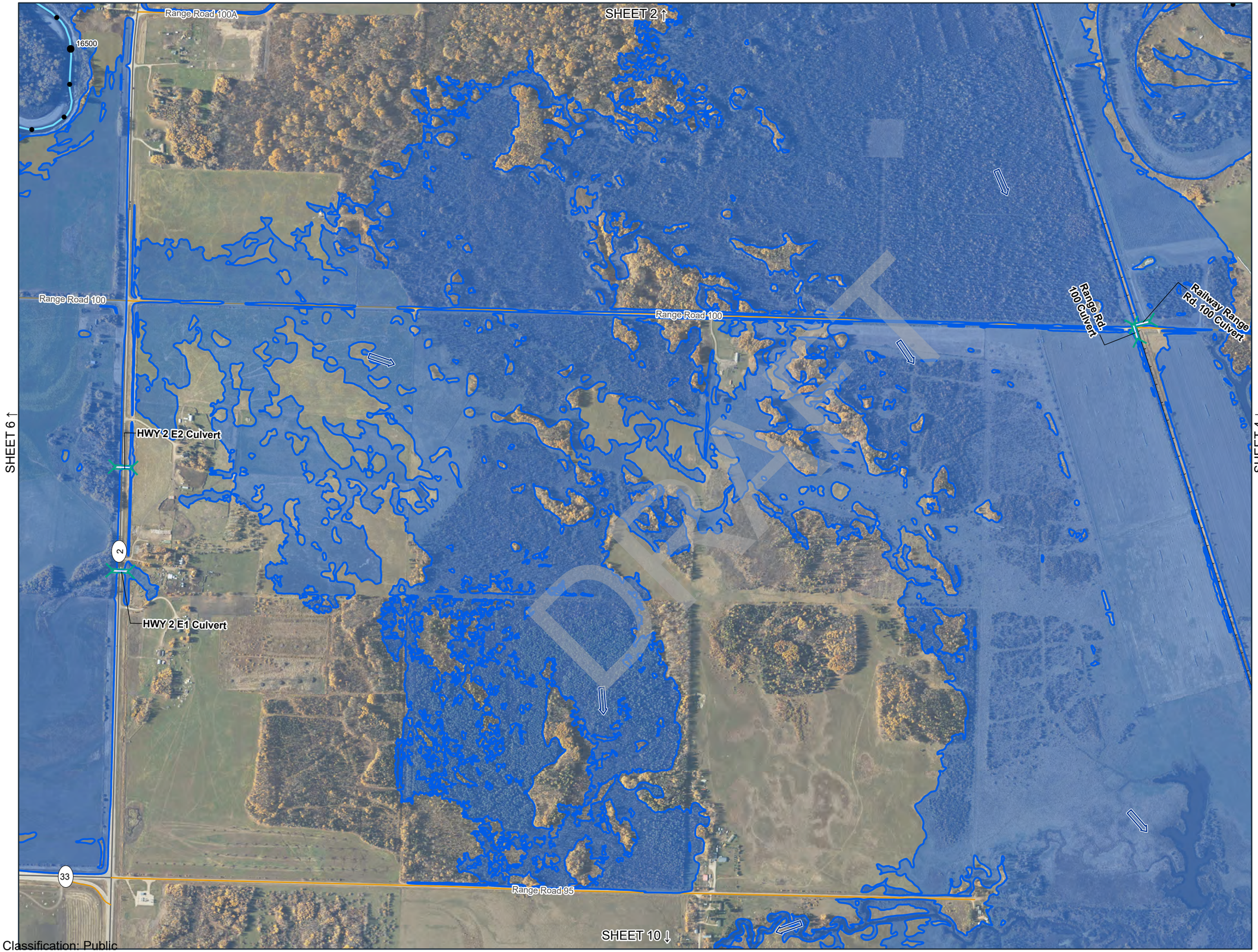

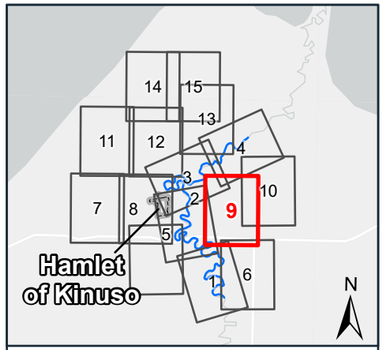

STUDY LIMIT
FLOW DIRECTION
BRIDGE
CULVERT
FLOOD CONTROL STRUCTURE
SECONDARY HIGHWAY
LOCAL ROAD
RAILWAY
STREAM CENTERLINE
2D MODEL PROFILE STATION
HAMLET OF KINUSO BOUNDARY

75-YEAR FLOOD INUNDATION EXTENT

75-YEAR FLOOD EXTENT

Alberta
Canada

DISCHARGE
Swan River = 740 m^3/s

0 100 200 300
Metres
N

Scale: 1:10,000

75-Year Open Water Flood Inundation Map

Kinuso Flood Study

SHEET 9 OF 15

BARR

Classification: Public

Barr Footer ArcGISPro 3.3.2, 2025-03-20 13:17 File: I:\Client\Alberta_AEP\Work_Orders\81013172_Kinuso_Flood_Study\Maps\Inundation_Mapping\Kinuso Inundation Maps.aprx Layout: 75-Year Flood Inundation Map User: EMA

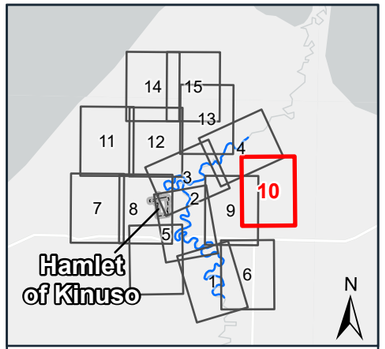

STUDY LIMIT
FLOW DIRECTION
BRIDGE
CULVERT
FLOOD CONTROL STRUCTURE
SECONDARY HIGHWAY
LOCAL ROAD
RAILWAY
STREAM CENTERLINE
HAMLET OF KINUSO BOUNDARY

75-YEAR FLOOD INUNDATION EXTENT

75-YEAR FLOOD EXTENT

Alberta
Canada

0 100 200 300
Metres
N

Scale: 1:10,000

75-Year Open Water Flood Inundation Map

Kinuso Flood Study

SHEET 10 OF 15

BARR

Classification: Public

Barr Footer: ArcGISPro 3.3.2, 2025-03-20 13:17 File: I:\Client\Alberta_AEP\Work_Orders\61011372_Kinuso_Flood_Study\Maps\Inundation_Mapping\Kinuso Inundation Maps.aprx, Layout: 75-Year Flood Inundation Map User: EMA

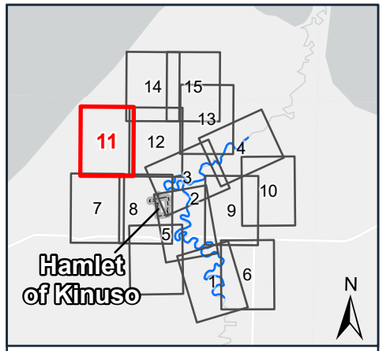

STUDY LIMIT
FLOW DIRECTION
BRIDGE
CULVERT
FLOOD CONTROL STRUCTURE
SECONDARY HIGHWAY
LOCAL ROAD
RAILWAY
STREAM CENTERLINE
HAMLET OF KINUSO BOUNDARY

75-YEAR FLOOD INUNDATION EXTENT

75-YEAR FLOOD EXTENT

Alberta
Canada

0 100 200 300
Metres
N

Scale: 1:10,000

75-Year Open Water Flood Inundation Map

Kinuso Flood Study

SHEET 11 OF 15

BARR

Classification: Public

Barr Footer: ArcGISPro 3.3.2, 2025-03-20 13:17 File: I:\Client\Alberta_AEP\Work_Orders\61011372_Kinuso_Flood_Study\Maps\Inundation_Mapping\Kinuso Inundation Maps.aprx Layout: 75-Year Flood Inundation Map User: EMA

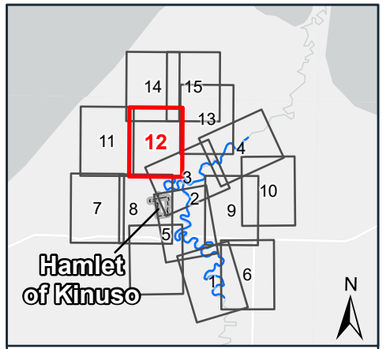

STUDY LIMIT
FLOW DIRECTION
BRIDGE
CULVERT
FLOOD CONTROL STRUCTURE
SECONDARY HIGHWAY
LOCAL ROAD
RAILWAY
STREAM CENTERLINE
2D MODEL PROFILE STATION
HAMLET OF KINUSO BOUNDARY

75-YEAR FLOOD INUNDATION EXTENT

75-YEAR FLOOD EXTENT

Alberta
Canada

DISCHARGE
Swan River = 740 m^3/s

0 100 200 300
Metres
N

Scale: 1:10,000

75-Year Open Water Flood Inundation Map

Kinuso Flood Study

SHEET 12 OF 15

BARR

Classification: Public

Barr Footer ArcGISPro 3.3.2, 2025-03-20 13:17 File: I:\Client\Alberta_AEP\Work_Orders\61011372_Kinuso_Flood_Study\Maps\Inundation_Mapping\Kinuso Inundation Maps.aprx Layout: 75-Year Flood Inundation Map User: EMA

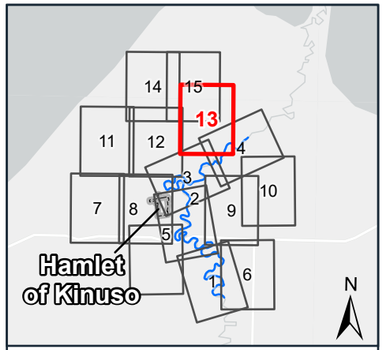

STUDY LIMIT
FLOW DIRECTION
BRIDGE
CULVERT
FLOOD CONTROL STRUCTURE
SECONDARY HIGHWAY
LOCAL ROAD
RAILWAY
STREAM CENTERLINE
2D MODEL PROFILE STATION
HAMLET OF KINUSO BOUNDARY

75-YEAR FLOOD INUNDATION EXTENT

75-YEAR FLOOD EXTENT

Alberta
Canada

DISCHARGE
Swan River = 740 m^3/s

0 100 200 300
Metres
N

Scale: 1:10,000

75-Year Open Water Flood Inundation Map

Kinuso Flood Study

SHEET 13 OF 15

BARR

Classification: Public

Barr Footer ArcGISPro 3.3.2, 2025-03-20 13:17 File: I:\Client\Alberta_AEP\Work_Orders\810\1372_Kinuso_Flood_Study\Maps\Inundation_Mapping\Kinuso Inundation Maps.aprx, Layout: 75-Year Flood Inundation Map User: EMA

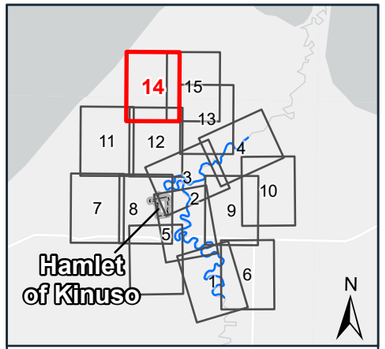

STUDY LIMIT
FLOW DIRECTION
BRIDGE
CULVERT
FLOOD CONTROL STRUCTURE
SECONDARY HIGHWAY
LOCAL ROAD
RAILWAY
STREAM CENTERLINE
HAMLET OF KINUSO BOUNDARY

75-YEAR FLOOD INUNDATION EXTENT

75-YEAR FLOOD EXTENT

Alberta
Canada

0 100 200 300
Metres
N

Scale: 1:10,000

75-Year Open Water Flood Inundation Map

Kinuso Flood Study

SHEET 14 OF 15

BARR

Classification: Public

Barr Footer ArcGISPro 3.3.2, 2025-03-20 13:17 File: I:\Client\Alberta_AEP\Work_Orders\61011372_Kinuso_Flood_Study\Maps\Inundation_Mapping\Kinuso Inundation Maps.aprx, Layout: 75-Year Flood Inundation Map, User: EMA

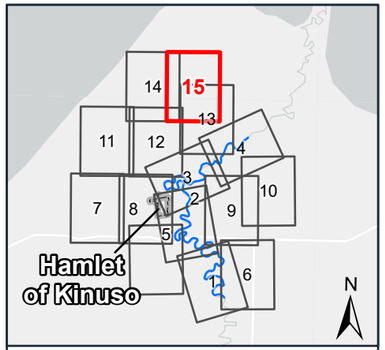

STUDY LIMIT
FLOW DIRECTION
BRIDGE
CULVERT
FLOOD CONTROL STRUCTURE
SECONDARY HIGHWAY
LOCAL ROAD
RAILWAY
STREAM CENTERLINE
HAMLET OF KINUSO BOUNDARY

75-YEAR FLOOD INUNDATION EXTENT

75-YEAR FLOOD EXTENT

Alberta
Canada

0 100 200 300
Metres
N

Scale: 1:10,000

75-Year Open Water Flood Inundation Map

Kinuso Flood Study

SHEET 15 OF 15

BARR

Classification: Public

Barr Footer: ArcGISPro 3.3.2, 2025-03-20 13:17 File: I:\Client\Alberta_AEP\Work_Orders\61011372_Kinuso_Flood_Study\Maps\Inundation_Mapping\Kinuso Inundation Maps.aprx Layout: 75-Year Flood Inundation Map User: EMA

100-Year Flood Inundation Extent

DRAFT

Classification: Public

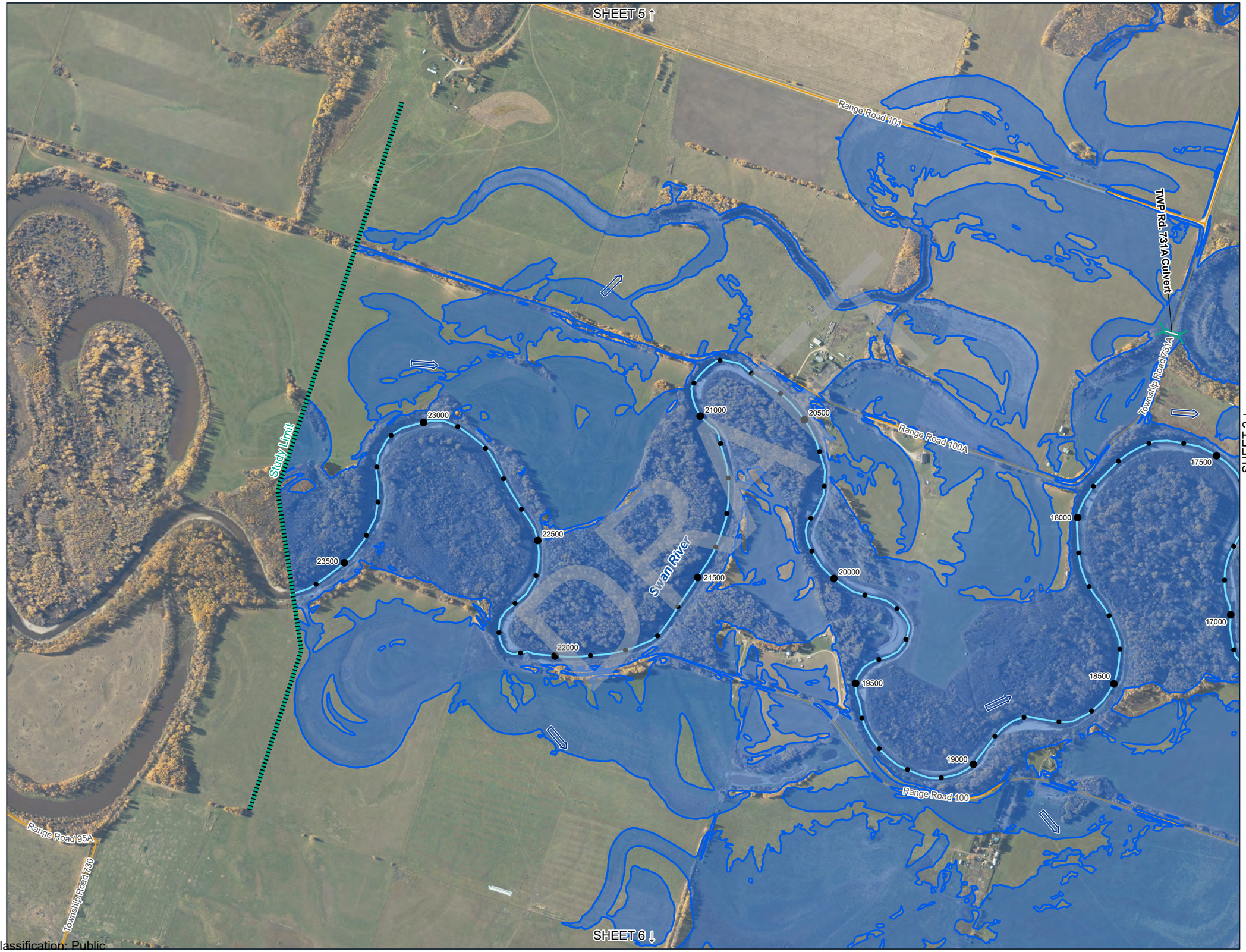

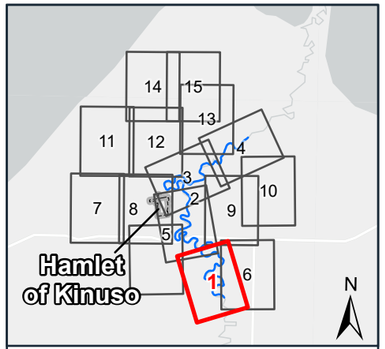

STUDY LIMIT
FLOW DIRECTION
BRIDGE
CULVERT
FLOOD CONTROL STRUCTURE
SECONDARY HIGHWAY
LOCAL ROAD
RAILWAY
STREAM CENTERLINE
2D MODEL PROFILE STATION
HAMLET OF KINUSO BOUNDARY

100-YEAR FLOOD INUNDATION EXTENT

100-YEAR FLOOD EXTENT
100-YEAR FLOOD EXTENT (FLOOD CONTROL STRUCTURE FAILURE)

Alberta
Canada

DISCHARGE
Swan River = 778 m^3/s

0 100 200 300
Metres
Scale: 1:10,000

100-Year Open Water Flood Inundation Map

Kinuso Flood Study

SHEET 1 OF 15

BARR

Classification: Public

Barr Footer: ArcGISPro 3.3.2, 2025-03-26 13:17 File: I:\Client\Alberta_AEP\Work_Orders\61\01372_Kinuso_Flood_Study\Maps\Inundation_Mapping\Kinuso Inundation Maps.aprx, Layout: 100-Year Flood Inundation Map User: EMA

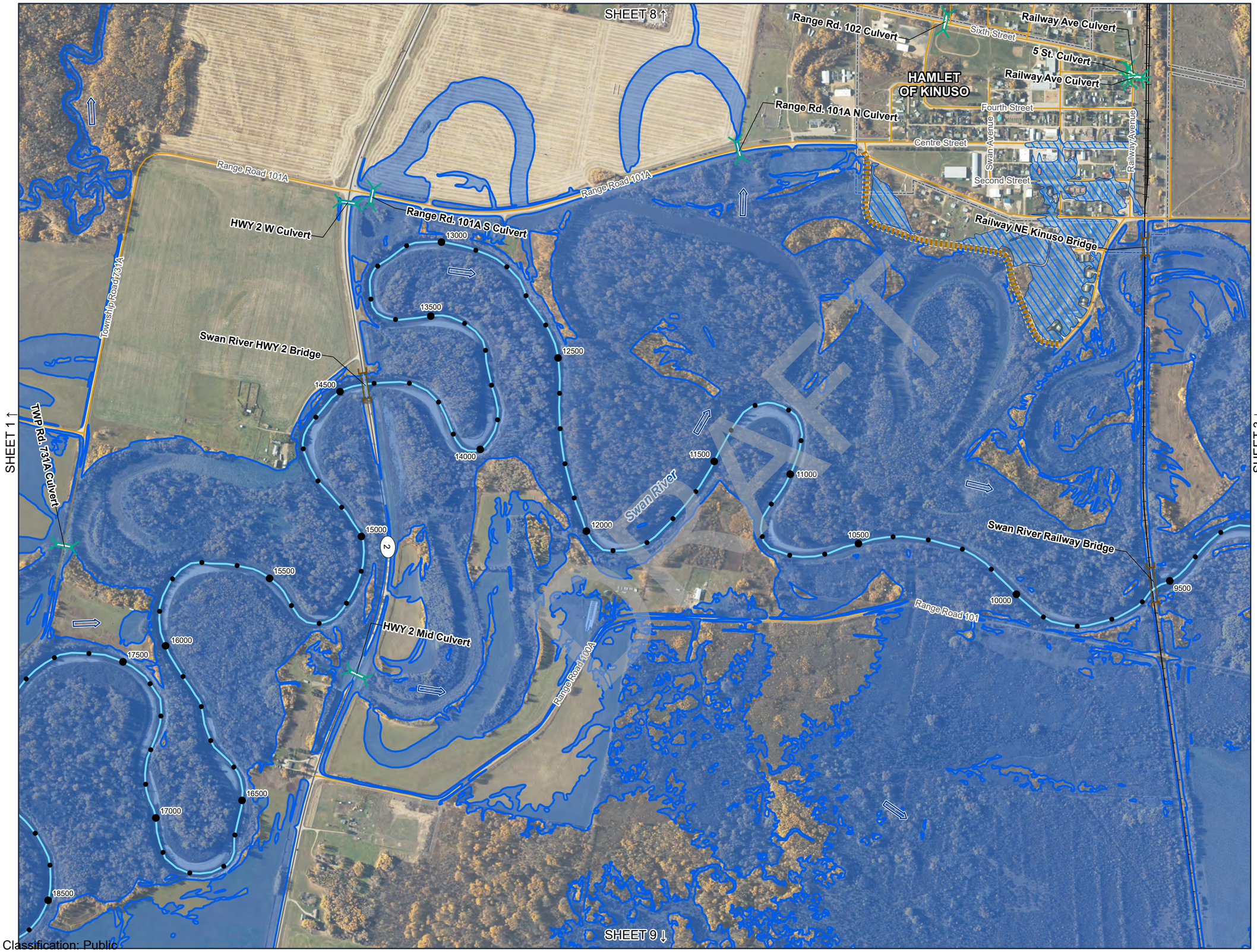

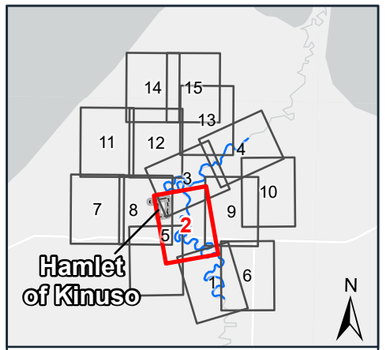

STUDY LIMIT
FLOW DIRECTION
BRIDGE
CULVERT
FLOOD CONTROL STRUCTURE
SECONDARY HIGHWAY
LOCAL ROAD
RAILWAY
STREAM CENTERLINE
2D MODEL PROFILE STATION
HAMLET OF KINUSO BOUNDARY

100-YEAR FLOOD INUNDATION EXTENT

100-YEAR FLOOD EXTENT
100-YEAR FLOOD EXTENT (FLOOD CONTROL STRUCTURE FAILURE)

Alberta
Canada

DISCHARGE
Swan River = 778 m^3/s

0 100 200 300
Metres
N

Scale: 1:10,000

100-Year Open Water Flood Inundation Map

Kinuso Flood Study

SHEET 2 OF 15

BARR

Classification: Public

Barr Footer ArcGISPro 3.3.2, 2025-03-20 13:17 File: I:\Client\Alberta_AEP\Work_Orders\61011372_Kinuso_Flood_Study\Maps\Inundation_Mapping\Kinuso Inundation Maps.aprx Layout: 100-Year Flood Inundation Map User: EMA

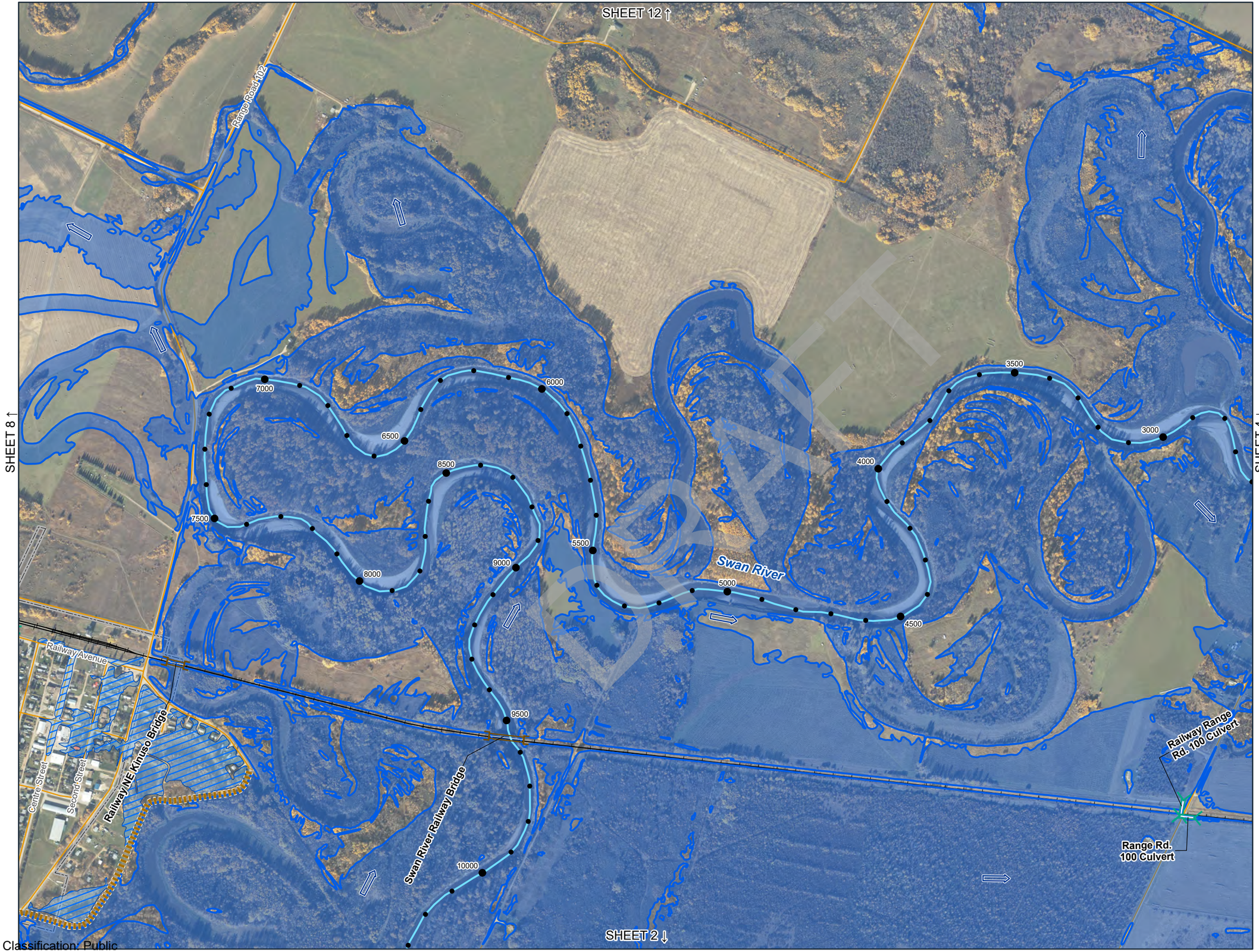

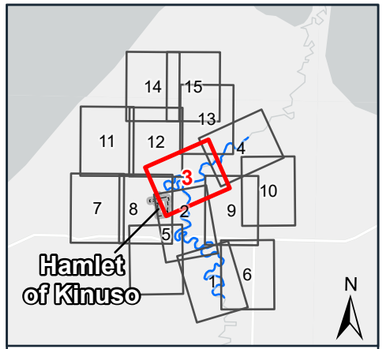

STUDY LIMIT
FLOW DIRECTION
BRIDGE
CULVERT
FLOOD CONTROL STRUCTURE
SECONDARY HIGHWAY
LOCAL ROAD
RAILWAY
STREAM CENTERLINE
2D MODEL PROFILE STATION
HAMLET OF KINUSO BOUNDARY

100-YEAR FLOOD INUNDATION EXTENT

100-YEAR FLOOD EXTENT
100-YEAR FLOOD EXTENT (FLOOD CONTROL STRUCTURE FAILURE)

Alberta
Canada

DISCHARGE
Swan River = 778 m^3/s

0 100 200 300
Metres
Scale: 1:10,000

N

100-Year Open Water Flood Inundation Map

Kinuso Flood Study

SHEET 3 OF 15

BARR

Classification: Public

Barr Footer: ArcGISPro 3.3.2, 2025-03-26 13:17 File: I:\Client\Alberta_AEP\Work_Orders\61011372_Kinuso_Flood_Study\Maps\Inundation_Mapping\Kinuso Inundation Maps.aprx Layout: 100-Year Flood Inundation Map User: EMA

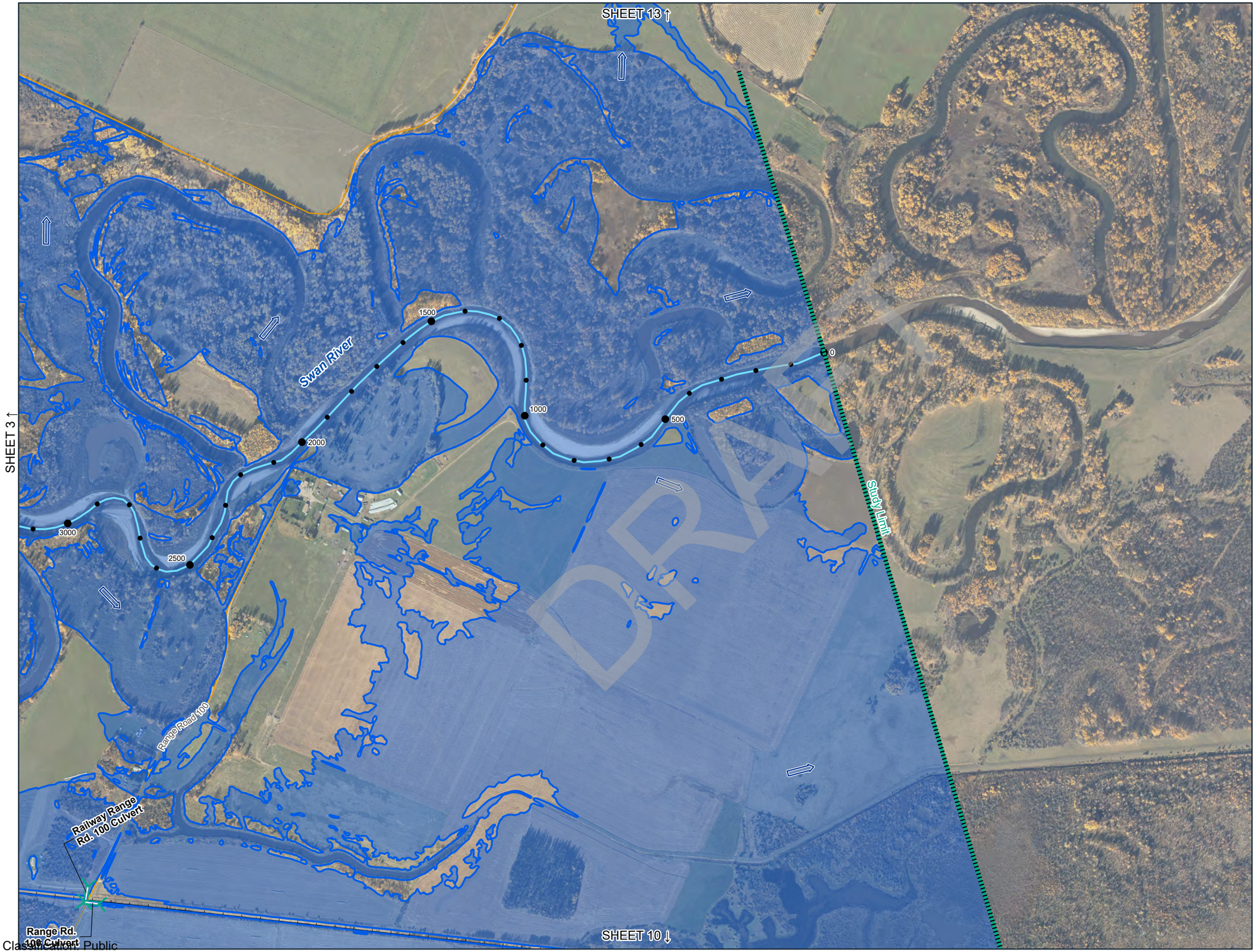

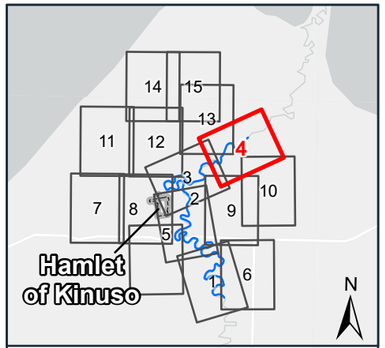

STUDY LIMIT
FLOW DIRECTION
BRIDGE
CULVERT
FLOOD CONTROL STRUCTURE
SECONDARY HIGHWAY
LOCAL ROAD
RAILWAY
STREAM CENTERLINE
2D MODEL PROFILE STATION
HAMLET OF KINUSO BOUNDARY

100-YEAR FLOOD INUNDATION EXTENT

100-YEAR FLOOD EXTENT
100-YEAR FLOOD EXTENT (FLOOD CONTROL STRUCTURE FAILURE)

Alberta
Canada

DISCHARGE
Swan River = 778 m^3/s

0 100 200 300
Metres

Scale: 1:10,000

N

100-Year Open Water Flood Inundation Map

Kinuso Flood Study

SHEET 4 OF 15

BARR

Classification: Public

Barr Footer ArcGISPro 3.3.2, 2025-03-20 13:17 File: I:\Client\Alberta_AEP\Work_Orders\61013172_Kinuso_Flood_Study\Maps\Inundation_Mapping\Kinuso Inundation Maps.aprx, Layout: 100-Year Flood Inundation Map User: EMA

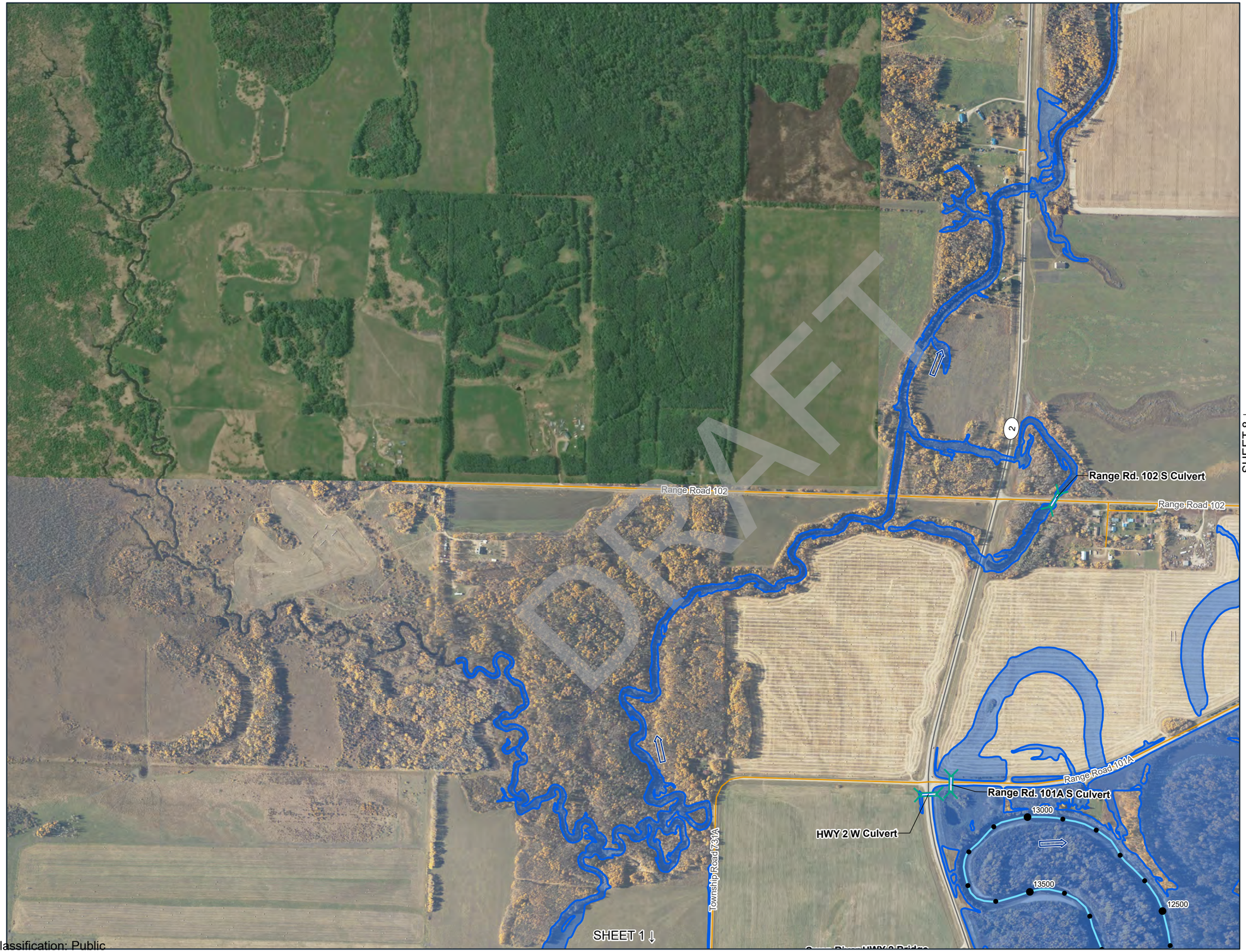

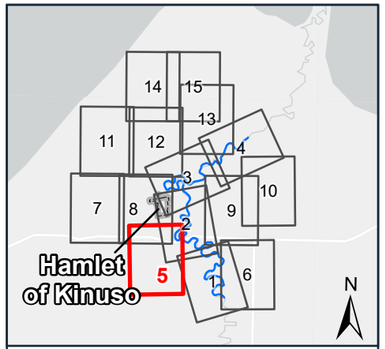

STUDY LIMIT
FLOW DIRECTION
BRIDGE
CULVERT
FLOOD CONTROL STRUCTURE
SECONDARY HIGHWAY
LOCAL ROAD
RAILWAY
STREAM CENTERLINE
2D MODEL PROFILE STATION
HAMLET OF KINUSO BOUNDARY

100-YEAR FLOOD INUNDATION EXTENT

100-YEAR FLOOD EXTENT
100-YEAR FLOOD EXTENT (FLOOD CONTROL STRUCTURE FAILURE)

Alberta
Canada

DISCHARGE
Swan River = 778 m^3/s

0 100 200 300
Metres
N

Scale: 1:10,000

100-Year Open Water Flood Inundation Map

Kinuso Flood Study

SHEET 5 OF 15

BARR

Classification: Public

Barr Footer ArcGISPro 3.3.2, 2025-03-20 13:17 File: I:\Client\Alberta_AEP\Work_Orders\61011372_Kinuso_Flood_Study\Maps\Inundation_Mapping\Kinuso Inundation Maps.aprx Layout: 100-Year Flood Inundation Map User: EMA

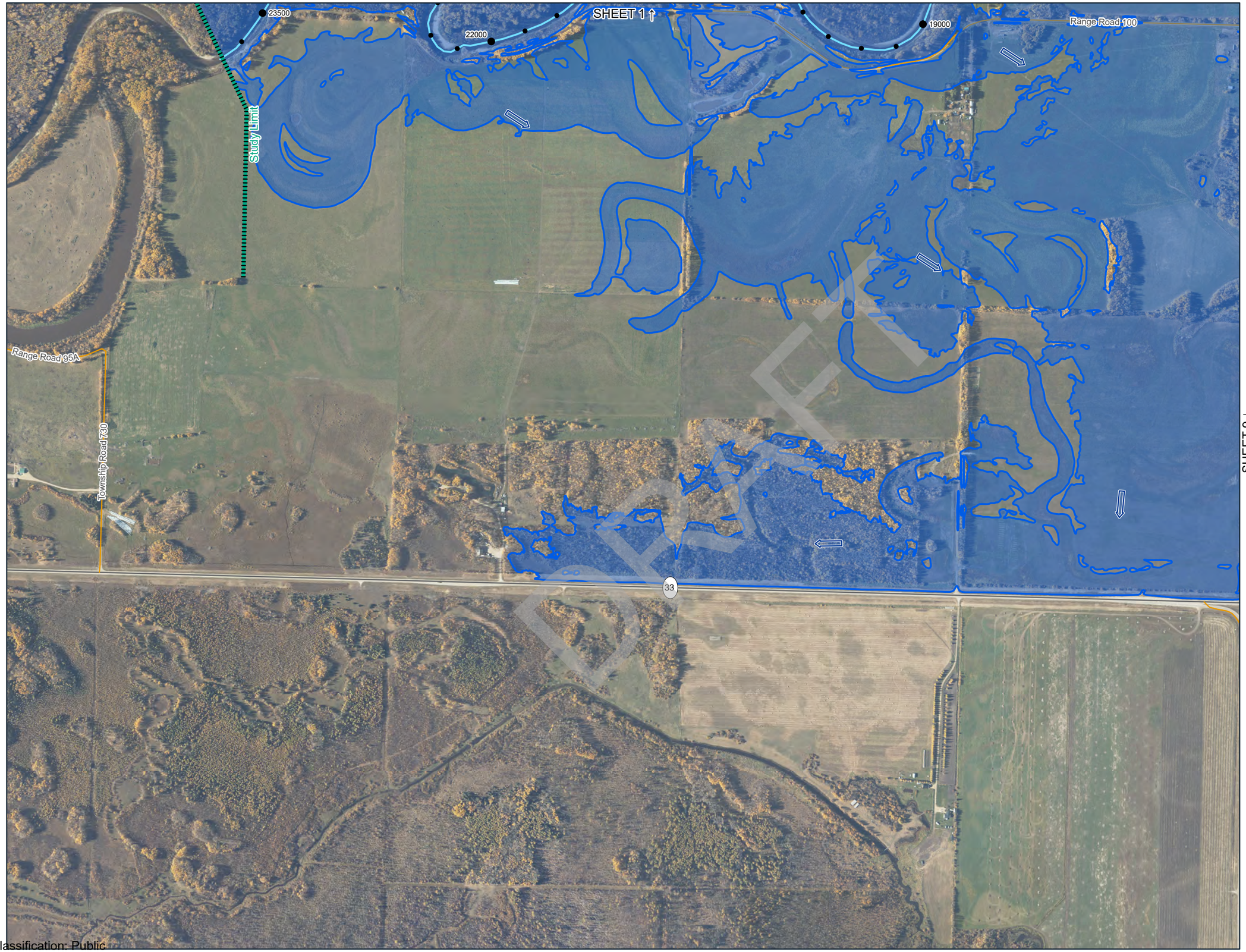

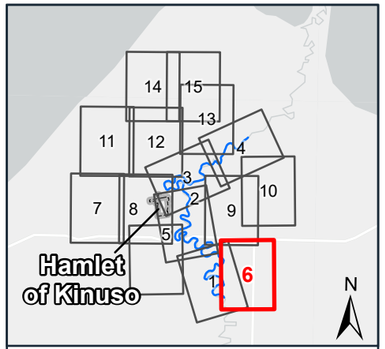

STUDY LIMIT
FLOW DIRECTION
BRIDGE
CULVERT
FLOOD CONTROL STRUCTURE
SECONDARY HIGHWAY
LOCAL ROAD
RAILWAY
STREAM CENTERLINE
2D MODEL PROFILE STATION
HAMLET OF KINUSO BOUNDARY

100-YEAR FLOOD INUNDATION EXTENT

100-YEAR FLOOD EXTENT
100-YEAR FLOOD EXTENT (FLOOD CONTROL STRUCTURE FAILURE)

Alberta
Canada

DISCHARGE
Swan River = 778 m^3/s

0 100 200 300
Metres
N

Scale: 1:10,000

100-Year Open Water Flood Inundation Map

Kinuso Flood Study

SHEET 6 OF 15

BARR

Classification: Public

Barr Footer ArcGISPro 3.3.2, 2025-03-20 13:17 File: I:\Clients\Alberta_AEP\Work_Orders\61011372_Kinuso_Flood_Study\Maps\Inundation_Mapping\Kinuso Inundation Maps.aprx, Layout: 100-Year Flood Inundation Map User: EMA

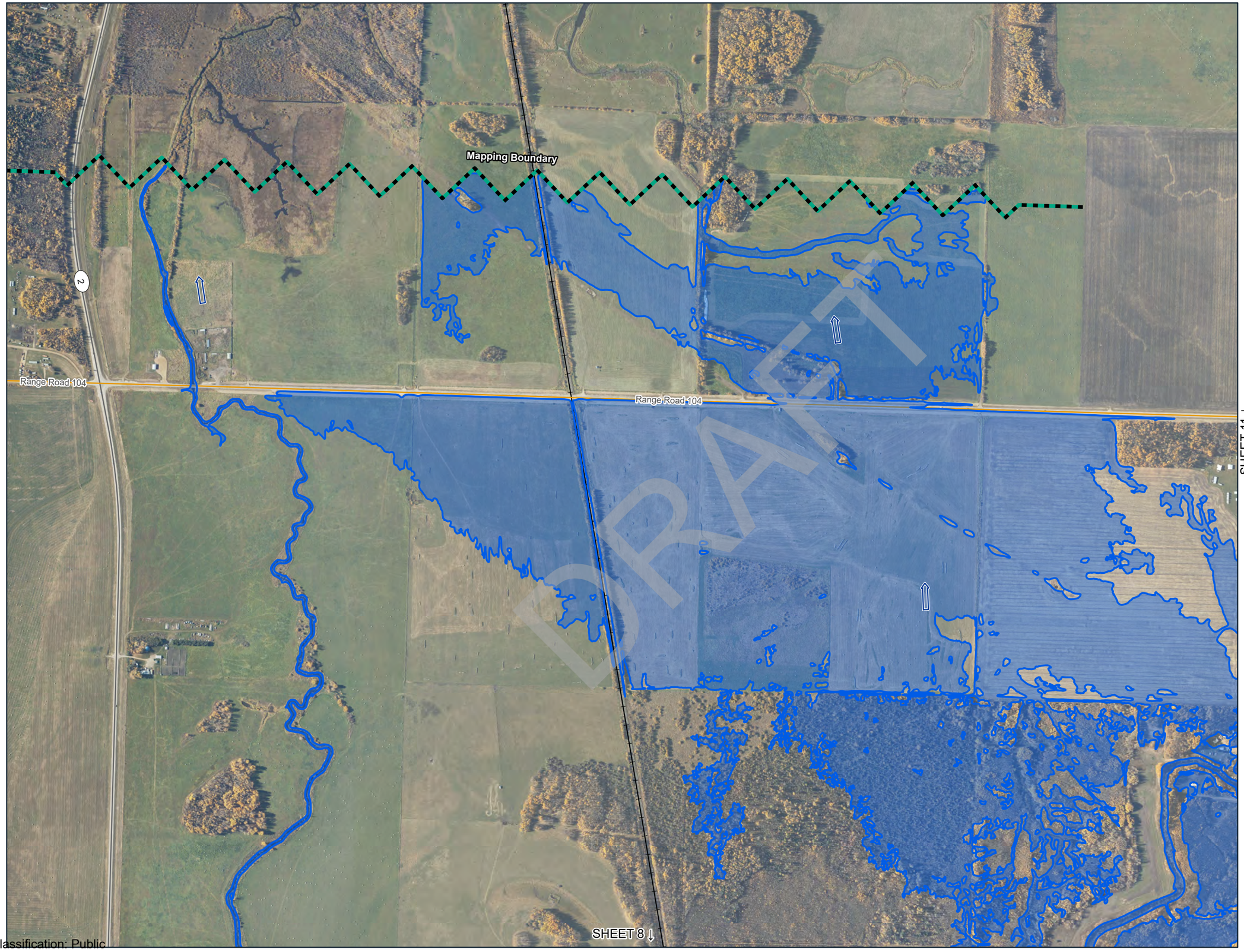

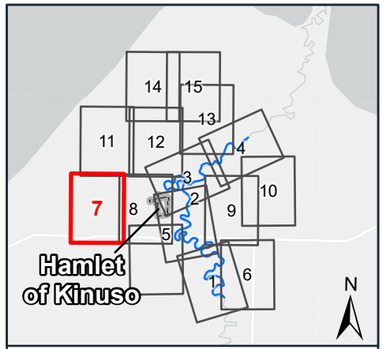

STUDY LIMIT
FLOW DIRECTION
BRIDGE
CULVERT
FLOOD CONTROL STRUCTURE
SECONDARY HIGHWAY
LOCAL ROAD
RAILWAY
STREAM CENTERLINE
HAMLET OF KINUSO BOUNDARY

100-YEAR FLOOD INUNDATION EXTENT

100-YEAR FLOOD EXTENT
100-YEAR FLOOD EXTENT (FLOOD CONTROL STRUCTURE FAILURE)

Alberta
Canada

0 100 200 300
Metres
Scale: 1:10,000
N

100-Year Open Water Flood Inundation Map

Kinuso Flood Study

SHEET 7 OF 15

BARR

Classification: Public

Barr Footer: ArcGISPro 3.3.2, 2025-03-20 13:17 File: I:\Client\Alberta_AEP\Work_Orders\61011372_Kinuso_Flood_Study\Maps\Inundation_Mapping\Kinuso Inundation Maps.aprx Layout: 100-Year Flood Inundation Map User: EMA

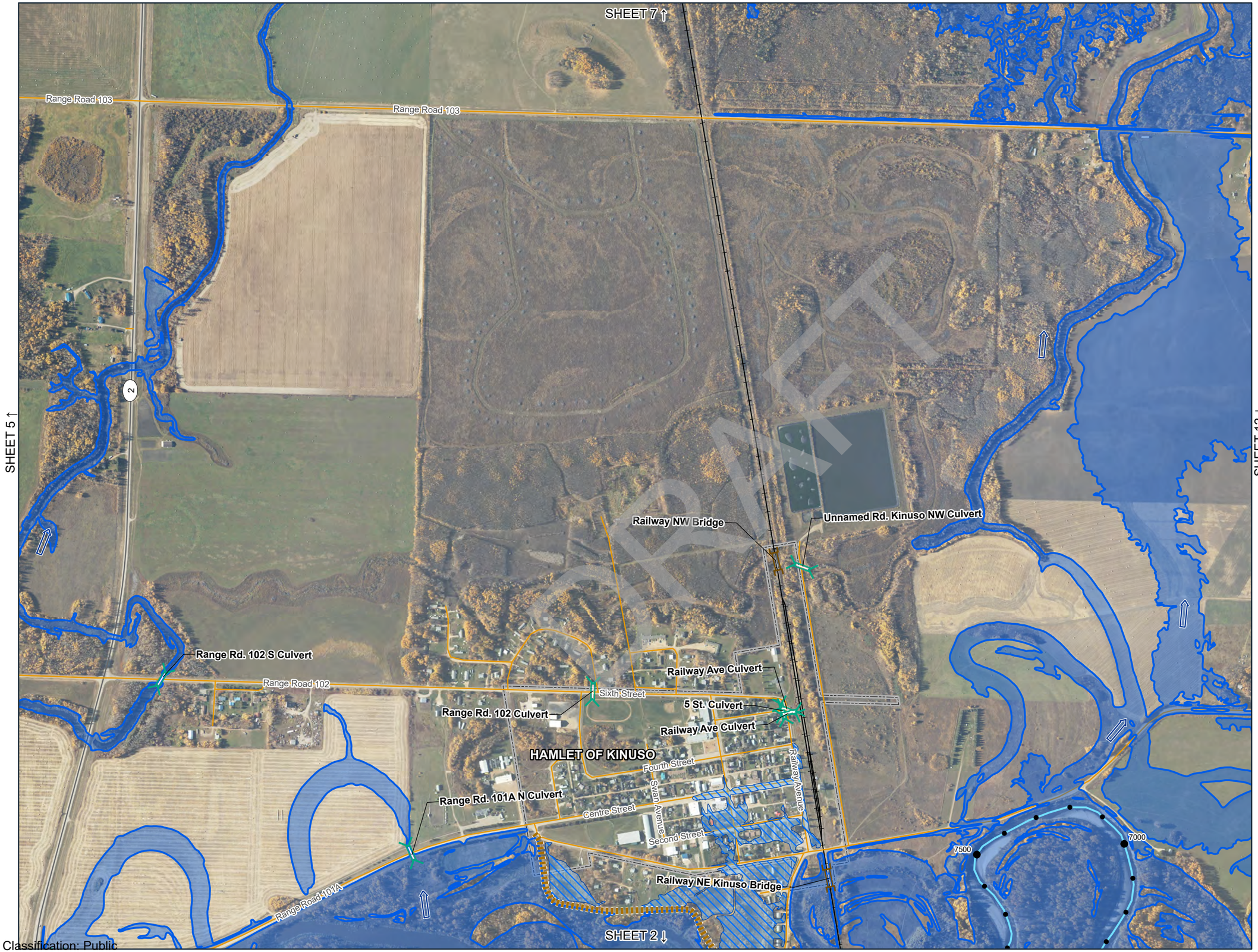

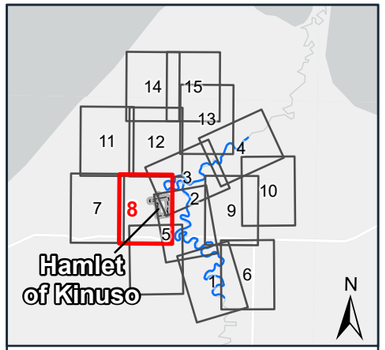

STUDY LIMIT
FLOW DIRECTION
BRIDGE
CULVERT
FLOOD CONTROL STRUCTURE
SECONDARY HIGHWAY
LOCAL ROAD
RAILWAY
STREAM CENTERLINE
2D MODEL PROFILE STATION
HAMLET OF KINUSO BOUNDARY

100-YEAR FLOOD INUNDATION EXTENT

100-YEAR FLOOD EXTENT
100-YEAR FLOOD EXTENT (FLOOD CONTROL STRUCTURE FAILURE)

Alberta
Canada

DISCHARGE
Swan River = 778 m^3/s

0 100 200 300
Metres
N

Scale: 1:10,000

100-Year Open Water Flood Inundation Map

Kinuso Flood Study

SHEET 8 OF 15

BARR

Classification: Public

Barr Footer ArcGISPro 3.3.2, 2025-03-20 13:17 File: I:\Client\Alberta_AEP\Work_Orders\61013172_Kinuso_Flood_Study\Maps\Inundation_Mapping\Kinuso Inundation Maps.aprx, Layout: 100-Year Flood Inundation Map User: EMA

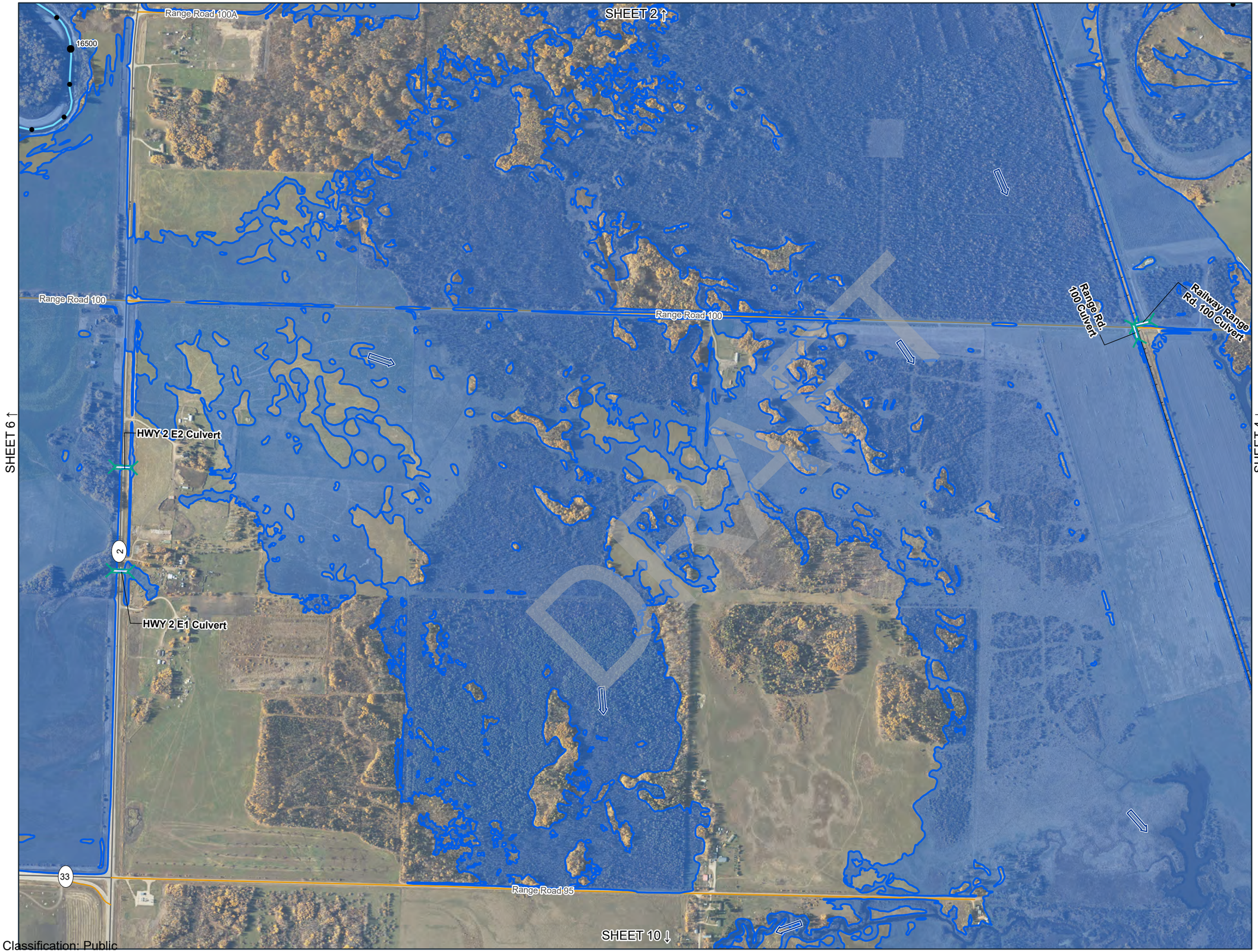

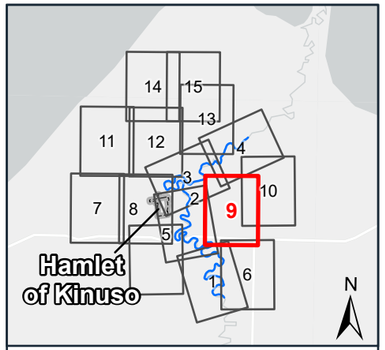

STUDY LIMIT
FLOW DIRECTION
BRIDGE
CULVERT
FLOOD CONTROL STRUCTURE
SECONDARY HIGHWAY
LOCAL ROAD
RAILWAY
STREAM CENTERLINE
2D MODEL PROFILE STATION
HAMLET OF KINUSO BOUNDARY

100-YEAR FLOOD INUNDATION EXTENT

100-YEAR FLOOD EXTENT
100-YEAR FLOOD EXTENT (FLOOD CONTROL STRUCTURE FAILURE)

Alberta
Canada

DISCHARGE
Swan River = 778 m^3/s

0 100 200 300
Metres
N

Scale: 1:10,000

100-Year Open Water Flood Inundation Map

Kinuso Flood Study

SHEET 9 OF 15

BARR

Classification: Public

Barr Footer ArcGISPro 3.3.2, 2025-03-20 13:17 File: I:\Client\Alberta_AEP\Work_Orders\81013172_Kinuso_Flood_Study\Maps\Inundation_Mapping\Kinuso Inundation Maps.aprx Layout: 100-Year Flood Inundation Map User: EMA

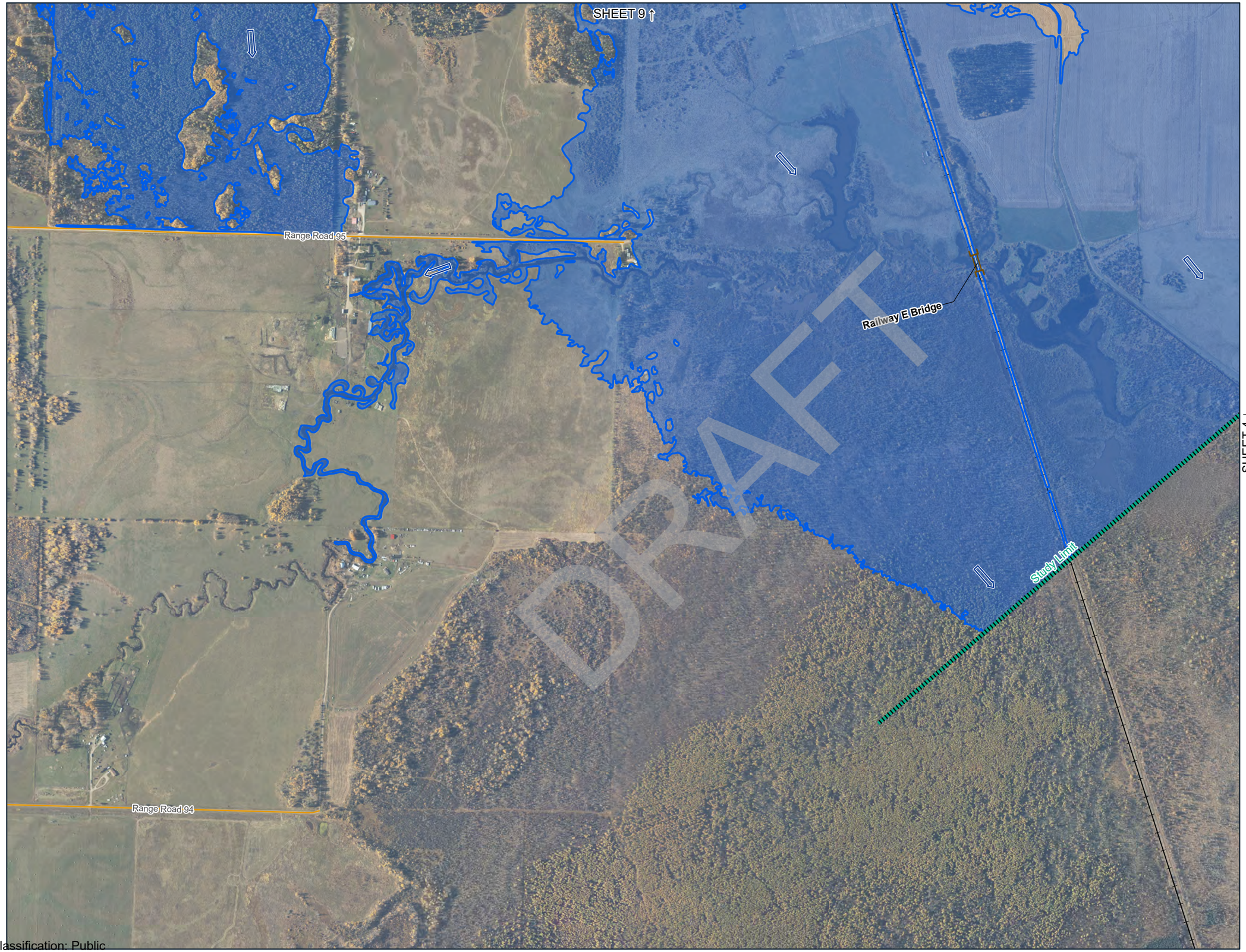

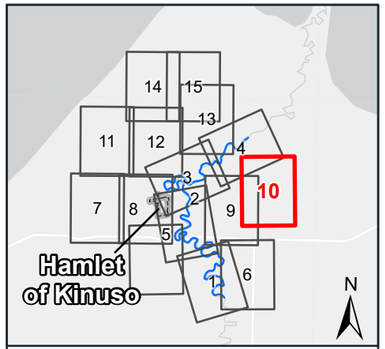

STUDY LIMIT
FLOW DIRECTION
BRIDGE
CULVERT
FLOOD CONTROL STRUCTURE
SECONDARY HIGHWAY
LOCAL ROAD
RAILWAY
STREAM CENTERLINE
HAMLET OF KINUSO BOUNDARY

100-YEAR FLOOD INUNDATION EXTENT

100-YEAR FLOOD EXTENT
100-YEAR FLOOD EXTENT (FLOOD CONTROL STRUCTURE FAILURE)

Alberta
Canada

0 100 200 300
Metres
N
Scale: 1:10,000

100-Year Open Water Flood Inundation Map

Kinuso Flood Study

SHEET 10 OF 15

BARR

Barr Footer: ArcGISPro 3.3.2, 2025-03-20 13:17 File: I:\Client\Alberta_AEP\Work_Orders\61011372_Kinuso_Flood_Study\Maps\Inundation_Mapping\Kinuso Inundation Maps.aprx Layout: 100-Year Flood Inundation Map User: EMA

Classification: Public

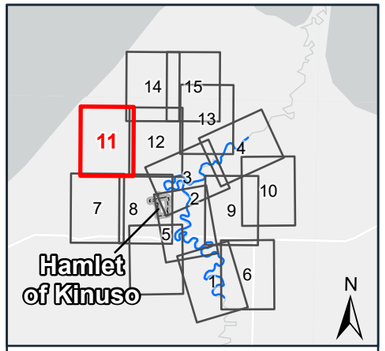

STUDY LIMIT
FLOW DIRECTION
BRIDGE
CULVERT
FLOOD CONTROL STRUCTURE
SECONDARY HIGHWAY
LOCAL ROAD
RAILWAY
STREAM CENTERLINE
HAMLET OF KINUSO BOUNDARY

100-YEAR FLOOD INUNDATION EXTENT

100-YEAR FLOOD EXTENT
100-YEAR FLOOD EXTENT (FLOOD CONTROL STRUCTURE FAILURE)

Alberta
Canada

0 100 200 300
Metres
N
Scale: 1:10,000

100-Year Open Water Flood Inundation Map

Kinuso Flood Study

SHEET 11 OF 15

BARR

Classification: Public

Barr Footer: ArcGISPro 3.3.2, 2025-03-20 13:17 File: I:\Client\Alberta_AEP\Work_Orders\61011372_Kinuso_Flood_Study\Maps\Inundation_Mapping\Kinuso Inundation Maps.aprx Layout: 100-Year Flood Inundation Map User: EMA

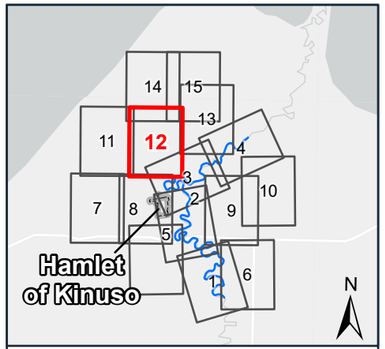

STUDY LIMIT
FLOW DIRECTION
BRIDGE
CULVERT
FLOOD CONTROL STRUCTURE
SECONDARY HIGHWAY
LOCAL ROAD
RAILWAY
STREAM CENTERLINE
2D MODEL PROFILE STATION
HAMLET OF KINUSO BOUNDARY

100-YEAR FLOOD INUNDATION EXTENT

100-YEAR FLOOD EXTENT
100-YEAR FLOOD EXTENT (FLOOD CONTROL STRUCTURE FAILURE)

Alberta
Canada

DISCHARGE
Swan River = 778 m^3/s

0 100 200 300
Metres
N

Scale: 1:10,000

100-Year Open Water Flood Inundation Map

Kinuso Flood Study

SHEET 12 OF 15

BARR

Classification: Public

Barr Footer ArcGISPro 3.3.2, 2025-03-20 13:17 File: I:\Client\Alberta_AEP\Work_Orders\61011372_Kinuso_Flood_Study\Maps\Inundation_Mapping\Kinuso Inundation Maps.aprx, Layout: 100-Year Flood Inundation Map User: EMA

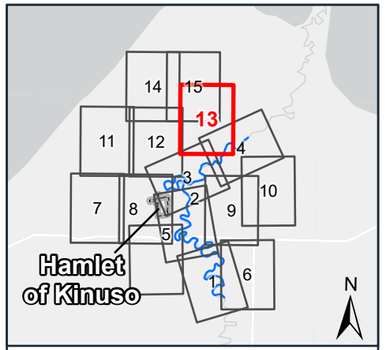

STUDY LIMIT
FLOW DIRECTION
BRIDGE
CULVERT
FLOOD CONTROL STRUCTURE
SECONDARY HIGHWAY
LOCAL ROAD
RAILWAY
STREAM CENTERLINE
2D MODEL PROFILE STATION
HAMLET OF KINUSO BOUNDARY

100-YEAR FLOOD INUNDATION EXTENT

100-YEAR FLOOD EXTENT
100-YEAR FLOOD EXTENT (FLOOD CONTROL STRUCTURE FAILURE)

Alberta
Canada

DISCHARGE
Swan River = 778 m^3/s

0 100 200 300
Metres
N

Scale: 1:10,000

100-Year Open Water Flood Inundation Map

Kinuso Flood Study

SHEET 13 OF 15

BARR

Classification: Public

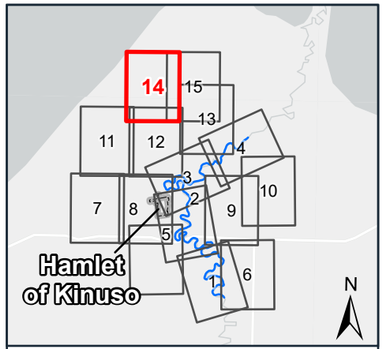

STUDY LIMIT
FLOW DIRECTION
BRIDGE
CULVERT
FLOOD CONTROL STRUCTURE
SECONDARY HIGHWAY
LOCAL ROAD
RAILWAY
STREAM CENTERLINE
HAMLET OF KINUSO BOUNDARY

100-YEAR FLOOD INUNDATION EXTENT

100-YEAR FLOOD EXTENT
100-YEAR FLOOD EXTENT (FLOOD CONTROL STRUCTURE FAILURE)

Alberta
Canada

0 100 200 300
Metres
N

Scale: 1:10,000

100-Year Open Water Flood Inundation Map

Kinuso Flood Study

SHEET 14 OF 15

BARR

Classification: Public

Barr Footer ArcGISPro 3.3.2, 2025-03-20 13:17 File: I:\Client\Alberta_AEP\Work_Orders\61013172_Kinuso_Flood_Study\Maps\Inundation_Mapping\Kinuso Inundation Maps.aprx, Layout: 100-Year Flood Inundation Map User: EMA



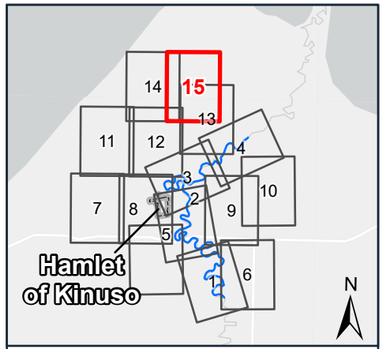

STUDY LIMIT
FLOW DIRECTION
BRIDGE
CULVERT
FLOOD CONTROL STRUCTURE
SECONDARY HIGHWAY
LOCAL ROAD
RAILWAY
STREAM CENTERLINE
HAMLET OF KINUSO BOUNDARY

100-YEAR FLOOD INUNDATION EXTENT

100-YEAR FLOOD EXTENT
100-YEAR FLOOD EXTENT (FLOOD CONTROL STRUCTURE FAILURE)

Alberta
Canada

0 100 200 300
Metres
N

Scale: 1:10,000

100-Year Open Water Flood Inundation Map

Kinuso Flood Study

SHEET 15 OF 15

BARR

Classification: Public

Barr Footer ArcGISPro 3.3.2, 2025-03-20 13:17 File: I:\Client\Alberta_AEP\Work_Orders\61013172_Kinuso_Flood_Study\Maps\Inundation_Mapping\Kinuso Inundation Maps.aprx, Layout: 100-Year Flood Inundation Map User: EMA

200-Year Flood Inundation Extent

DRAFT

Classification: Public

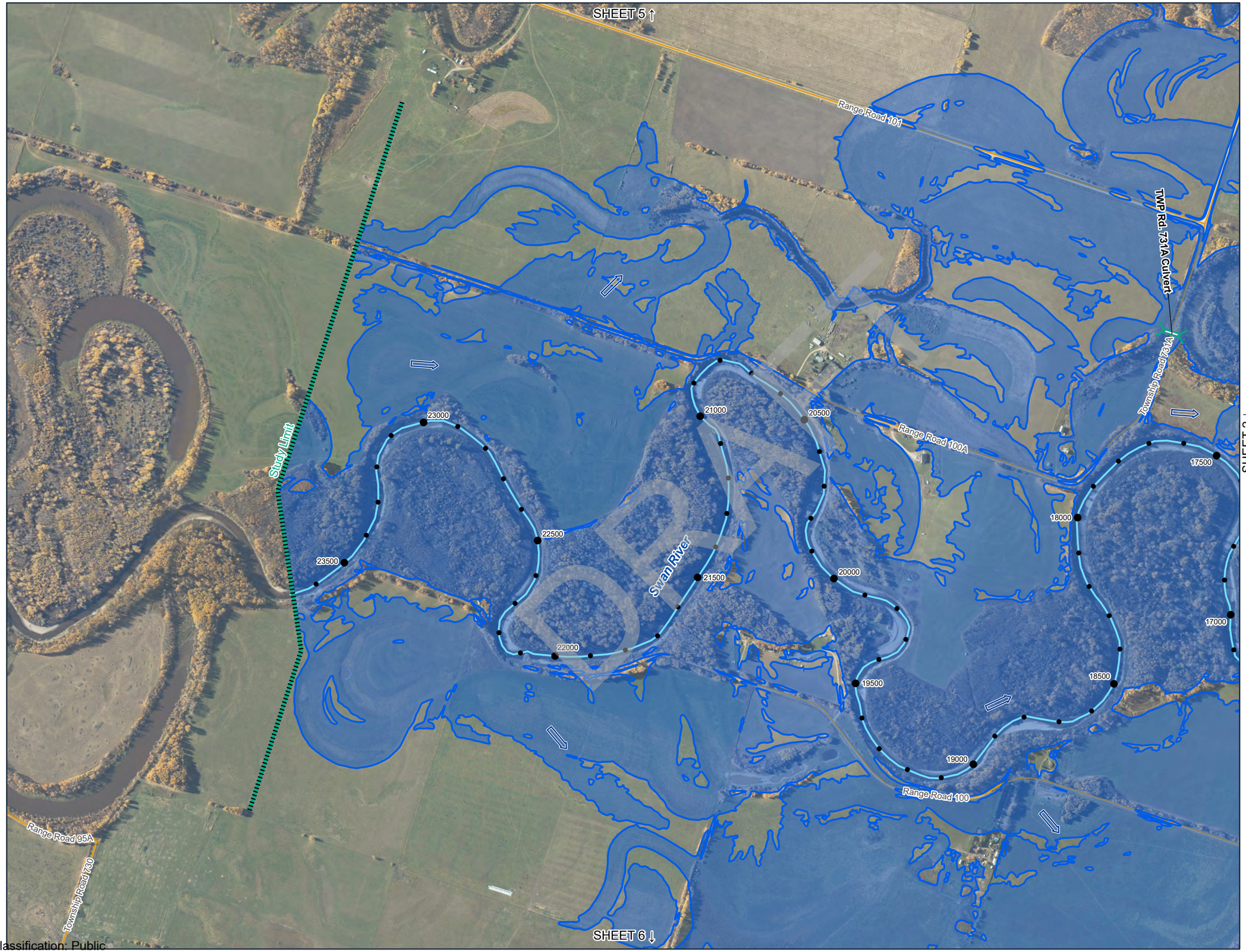

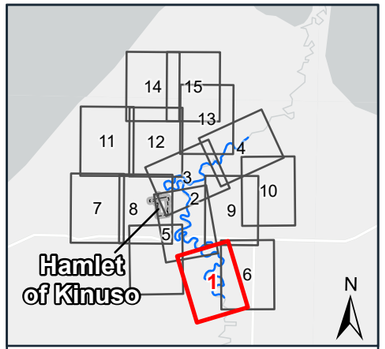

- STUDY LIMIT
- FLOW DIRECTION
- BRIDGE
- CULVERT
- FLOOD CONTROL STRUCTURE
- SECONDARY HIGHWAY
- LOCAL ROAD
- RAILWAY
- STREAM CENTERLINE
- 2D MODEL PROFILE STATION
- HAMLET OF KINUSO BOUNDARY

200-YEAR FLOOD INUNDATION EXTENT

- 200-YEAR FLOOD EXTENT

Alberta
Canada

DISCHARGE
Swan River = 870 m^3/s

0 100 200 300
Metres

Scale: 1:10,000

200-Year Open Water Flood Inundation Map

Kinuso Flood Study

SHEET 1 OF 15

BARR

Classification: Public

Barr Footer ArcGISPro 3.3.2, 2025-03-20 13:17 File: I:\Client\Alberta_AEP\Work_Orders\61013172_Kinuso_Flood_Study\Maps\Inundation_Mapping\Kinuso Inundation Maps.aprx Layout: 200-Year Flood Inundation Map User: EMA

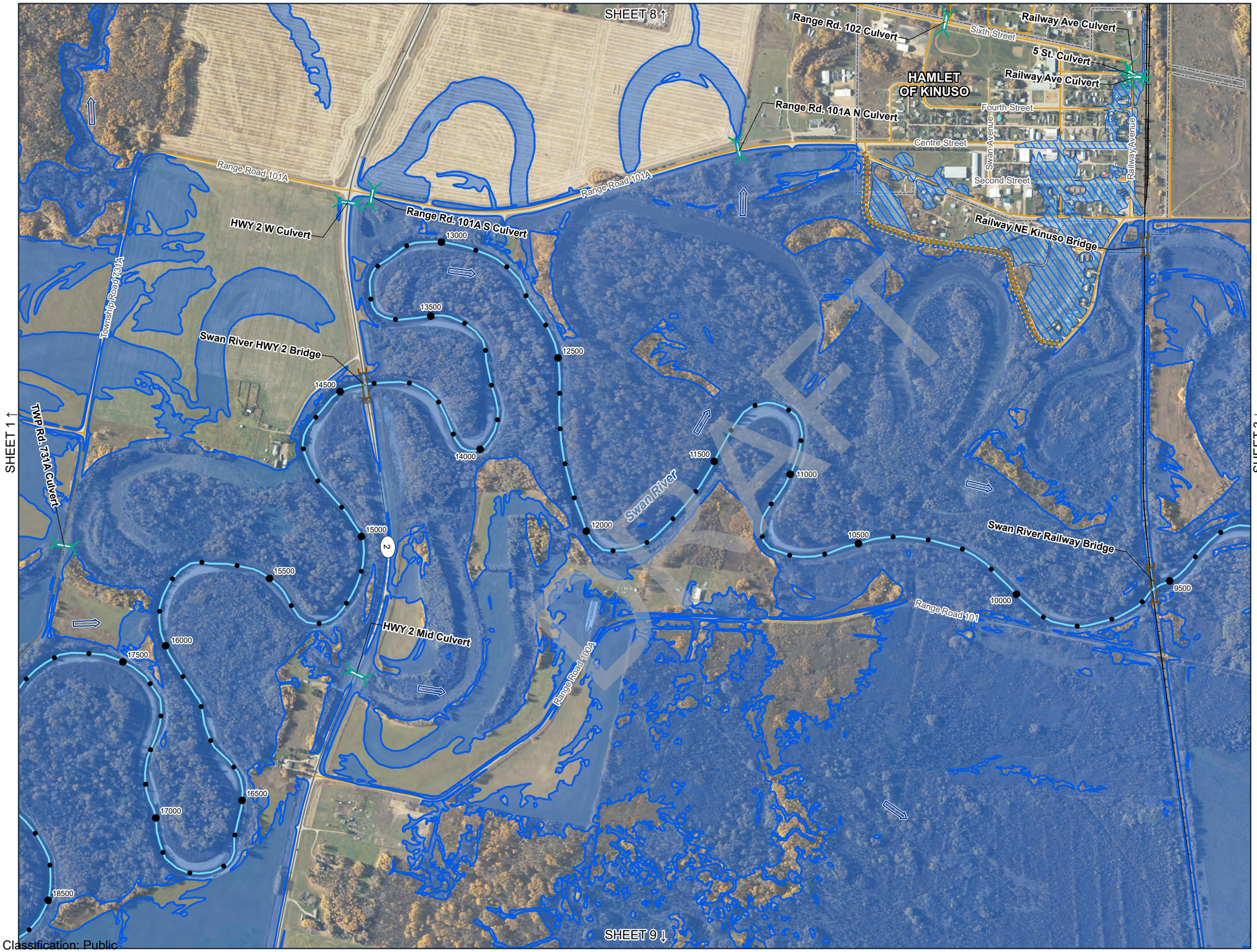

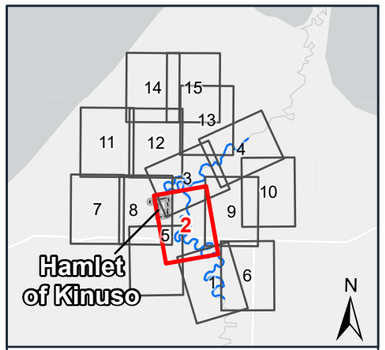

STUDY LIMIT
FLOW DIRECTION
BRIDGE
CULVERT
FLOOD CONTROL STRUCTURE
SECONDARY HIGHWAY
LOCAL ROAD
RAILWAY
STREAM CENTERLINE
2D MODEL PROFILE STATION
HAMLET OF KINUSO BOUNDARY

200-YEAR FLOOD INUNDATION EXTENT

200-YEAR FLOOD EXTENT
200-YEAR FLOOD EXTENT (FLOOD CONTROL STRUCTURE FAILURE)

Alberta
Canada

DISCHARGE
Swan River = 870 m^3/s

0 100 200 300
Metres
N

Scale: 1:10,000

200-Year Open Water Flood Inundation Map

Kinuso Flood Study

SHEET 2 OF 15

BARR

Classification: Public

Barr Footer ArcGISPro 3.3.2, 2025-03-20 13:17 File: I:\Client\Alberta_AEP\Work_Orders\61013172_Kinuso_Flood_Study\Maps\Inundation_Mapping\Kinuso Inundation Maps.aprx Layout: 200-Year Flood Inundation Map User: EMA



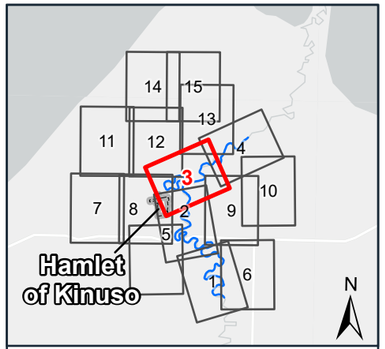

STUDY LIMIT
FLOW DIRECTION
BRIDGE
CULVERT
FLOOD CONTROL STRUCTURE
SECONDARY HIGHWAY
LOCAL ROAD
RAILWAY
STREAM CENTERLINE
2D MODEL PROFILE STATION
HAMLET OF KINUSO BOUNDARY

200-YEAR FLOOD INUNDATION EXTENT

200-YEAR FLOOD EXTENT
200-YEAR FLOOD EXTENT (FLOOD CONTROL STRUCTURE FAILURE)

Alberta
Canada

DISCHARGE
Swan River = 870 m^3/s

0 100 200 300
Metres
Scale: 1:10,000

N

200-Year Open Water Flood Inundation Map

Kinuso Flood Study

SHEET 3 OF 15

BARR

Classification: Public

Barr Footer: ArcGISPro 3.3.2, 2025-03-26 13:17 File: I:\Client\Alberta_AEP\Work_Orders\61011372_Kinuso_Flood_Study\Maps\Inundation_Mapping\Kinuso Inundation Maps.aprx Layout: 200-Year Flood Inundation Map User: EMA

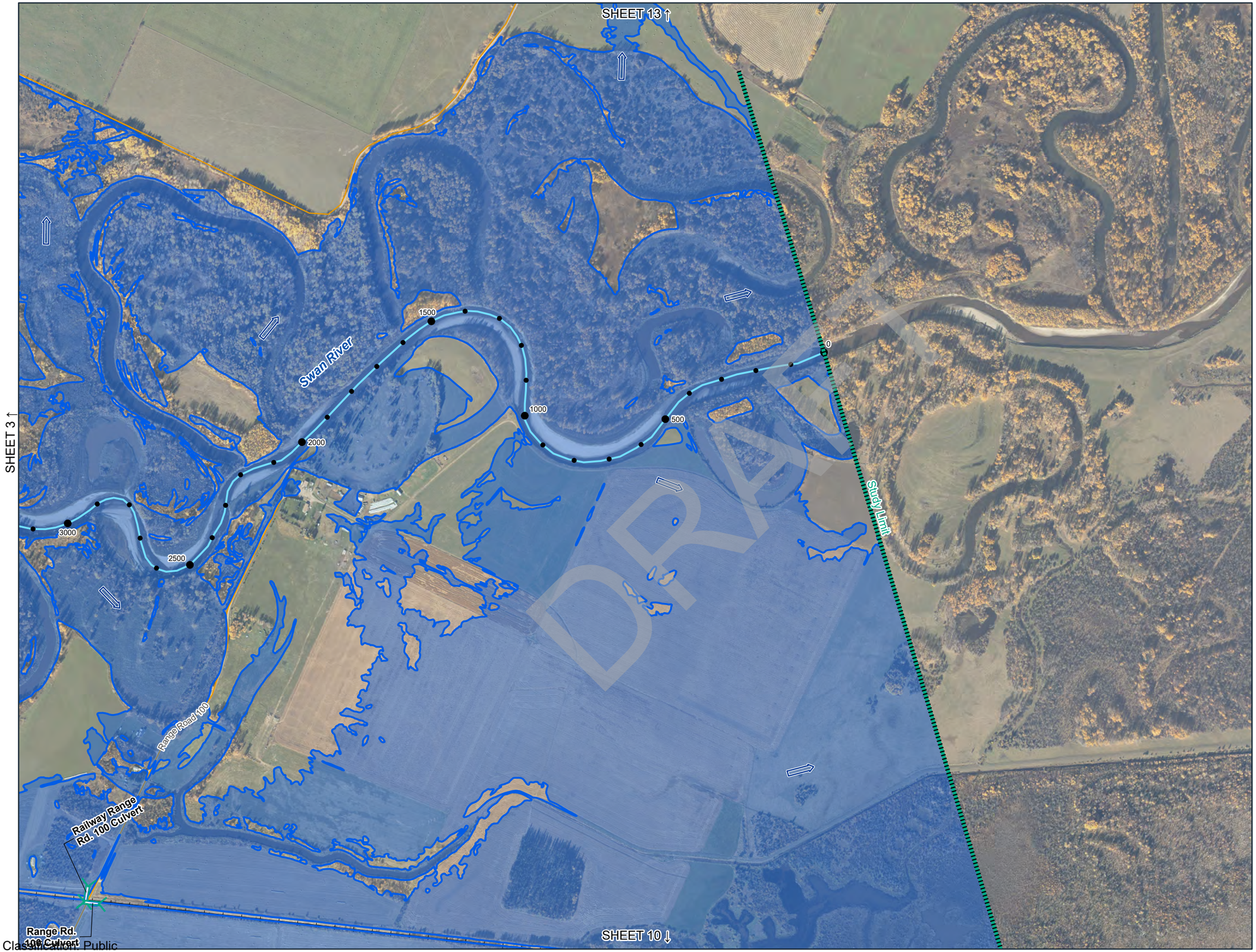

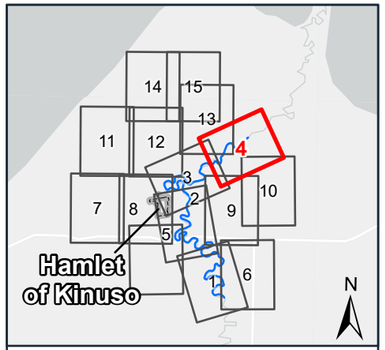

STUDY LIMIT
FLOW DIRECTION
BRIDGE
CULVERT
FLOOD CONTROL STRUCTURE
SECONDARY HIGHWAY
LOCAL ROAD
RAILWAY
STREAM CENTERLINE
2D MODEL PROFILE STATION
HAMLET OF KINUSO BOUNDARY

200-YEAR FLOOD INUNDATION EXTENT

200-YEAR FLOOD EXTENT

Alberta
Canada

DISCHARGE
Swan River = 870 m^3/s

0 100 200 300
Metres

Scale: 1:10,000

200-Year Open Water Flood Inundation Map

Kinuso Flood Study

SHEET 4 OF 15

BARR

Classification: Public

Barr Footer ArcGISPro 3.3.2, 2025-03-20 13:17 File: I:\Client\Alberta_AEP\Work_Orders\61013172_Kinuso_Flood_Study\Maps\Inundation_Mapping\Kinuso Inundation Maps.aprx Layout: 200-Year Flood Inundation Map User: EMA

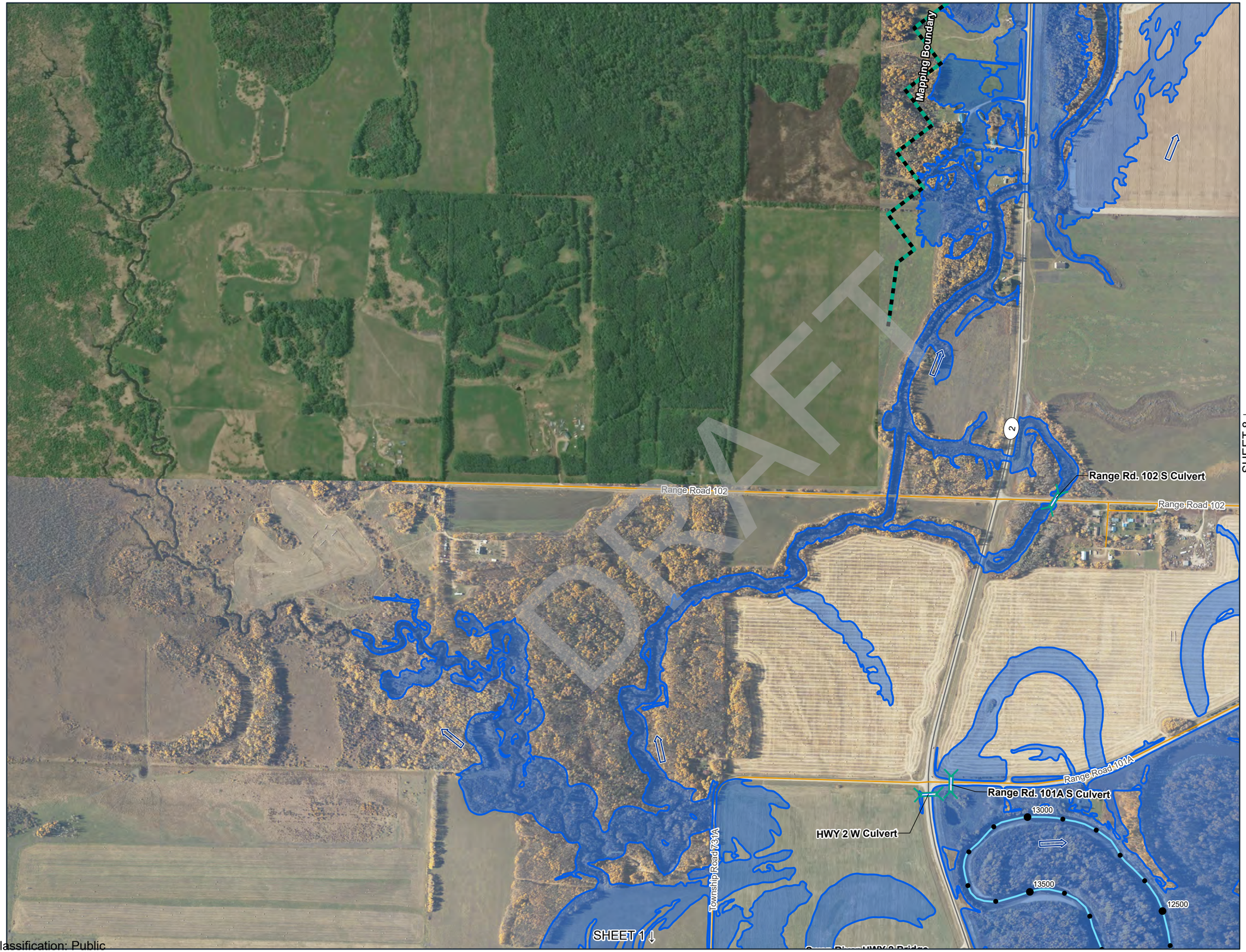

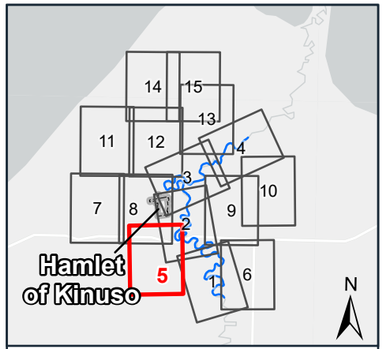

STUDY LIMIT
FLOW DIRECTION
BRIDGE
CULVERT
FLOOD CONTROL STRUCTURE
SECONDARY HIGHWAY
LOCAL ROAD
RAILWAY
STREAM CENTERLINE
2D MODEL PROFILE STATION
HAMLET OF KINUSO BOUNDARY

200-YEAR FLOOD INUNDATION EXTENT

200-YEAR FLOOD EXTENT

Alberta
Canada

DISCHARGE
Swan River = 870 m^3/s

0 100 200 300
Metres
N

Scale: 1:10,000

200-Year Open Water Flood Inundation Map

Kinuso Flood Study

SHEET 5 OF 15

BARR

Classification: Public

Barr Footer ArcGISPro 3.3.2, 2025-03-20 13:17 File: I:\Client\Alberta_AEP\Work_Orders\61011372_Kinuso_Flood_Study\Maps\Inundation_Mapping\Kinuso Inundation Maps.aprx Layout: 200-Year Flood Inundation Map User: EMA

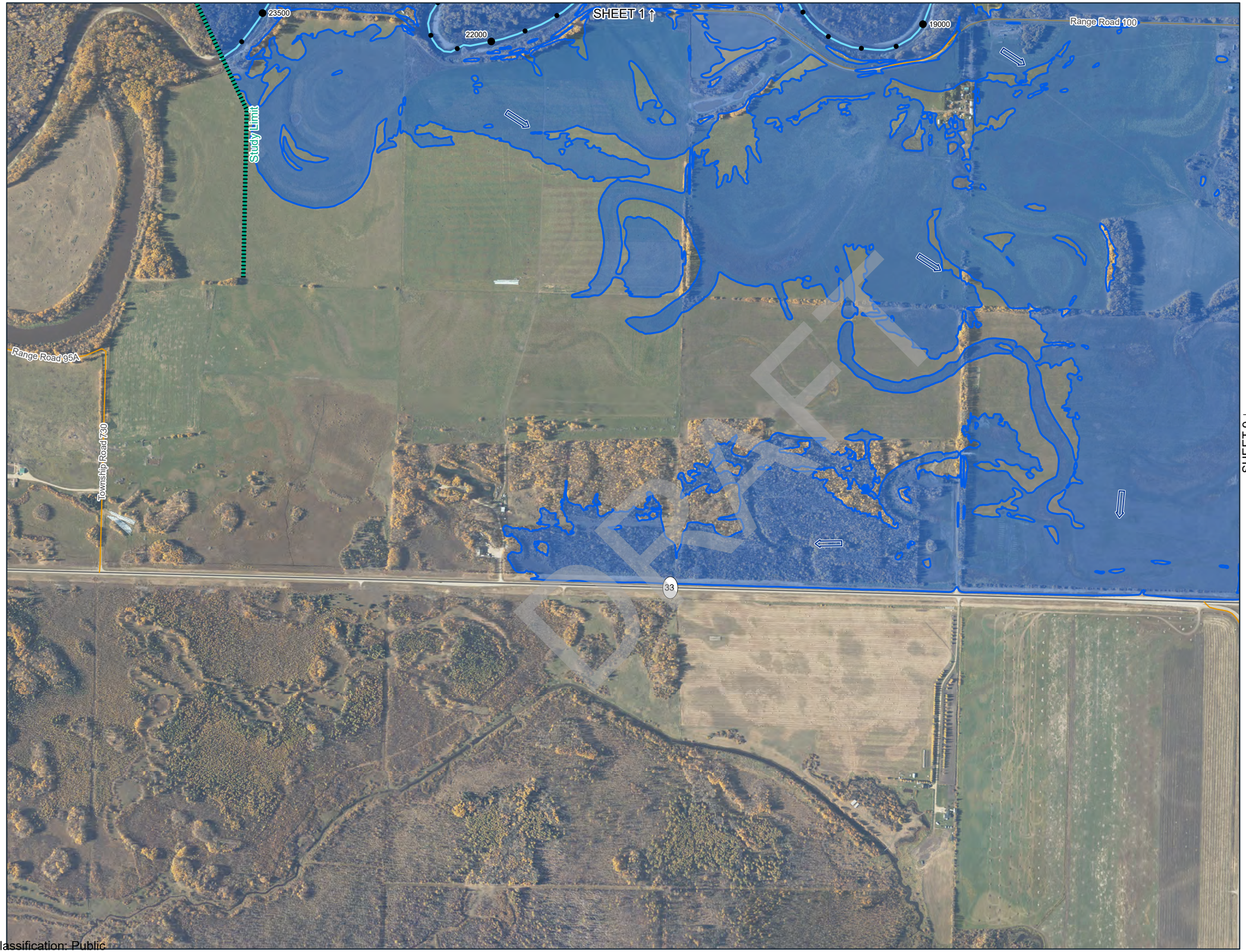

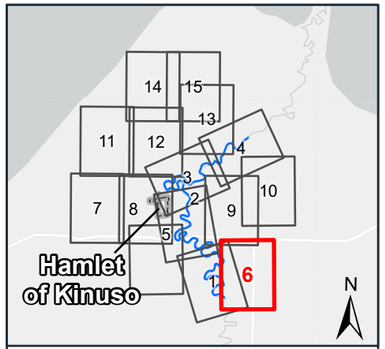

STUDY LIMIT
FLOW DIRECTION
BRIDGE
CULVERT
FLOOD CONTROL STRUCTURE
SECONDARY HIGHWAY
LOCAL ROAD
RAILWAY
STREAM CENTERLINE
2D MODEL PROFILE STATION
HAMLET OF KINUSO BOUNDARY

200-YEAR FLOOD INUNDATION EXTENT

200-YEAR FLOOD EXTENT

Alberta
Canada

DISCHARGE
Swan River = 870 m^3/s

0 100 200 300
Metres
N

Scale: 1:10,000

200-Year Open Water Flood Inundation Map

Kinuso Flood Study

SHEET 6 OF 15

BARR

Classification: Public

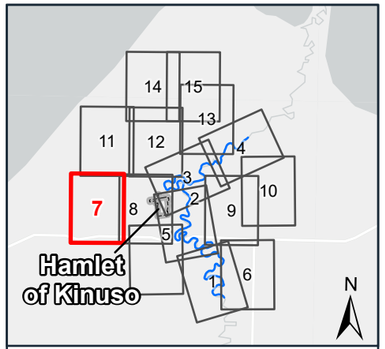

STUDY LIMIT
FLOW DIRECTION
BRIDGE
CULVERT
FLOOD CONTROL STRUCTURE
SECONDARY HIGHWAY
LOCAL ROAD
RAILWAY
STREAM CENTERLINE
HAMLET OF KINUSO BOUNDARY

200-YEAR FLOOD INUNDATION EXTENT

200-YEAR FLOOD EXTENT

Alberta
Canada

0 100 200 300
Metres
N

Scale: 1:10,000

200-Year Open Water Flood Inundation Map

Kinuso Flood Study

SHEET 7 OF 15

BARR

Classification: Public

Barr Footer: ArcGISPro 3.3.2, 2025-03-20 13:17 File: I:\Client\Alberta_AEP\Work_Orders\61011372_Kinuso_Flood_Study\Maps\Inundation_Mapping\Kinuso Inundation Maps.aprx Layout: 200-Year Flood Inundation Map User: EMA

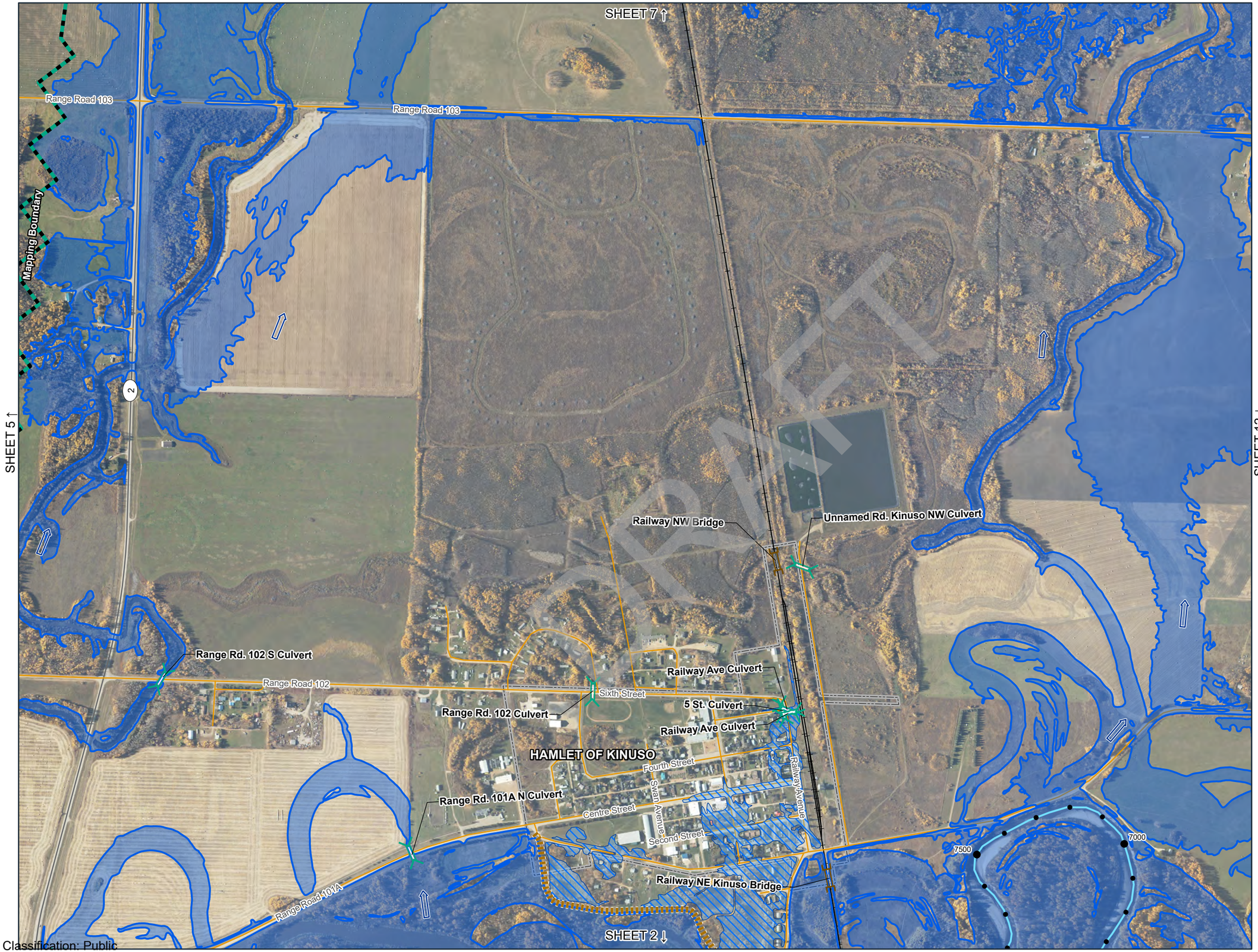

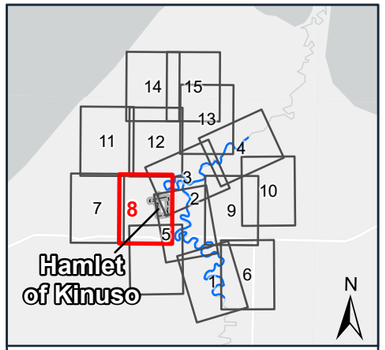

STUDY LIMIT
FLOW DIRECTION
BRIDGE
CULVERT
FLOOD CONTROL STRUCTURE
SECONDARY HIGHWAY
LOCAL ROAD
RAILWAY
STREAM CENTERLINE
2D MODEL PROFILE STATION
HAMLET OF KINUSO BOUNDARY

200-YEAR FLOOD INUNDATION EXTENT

200-YEAR FLOOD EXTENT
200-YEAR FLOOD EXTENT (FLOOD CONTROL STRUCTURE FAILURE)

Alberta
Canada

DISCHARGE
Swan River = 870 m^3/s

0 100 200 300
Metres
N

Scale: 1:10,000

200-Year Open Water Flood Inundation Map

Kinuso Flood Study

SHEET 8 OF 15

BARR

Classification: Public

Barr Footer ArcGISPro 3.3.2, 2025-03-20 13:17 File: I:\Client\Alberta_AEP\Work_Orders\61013172_Kinuso_Flood_Study\Maps\Inundation_Mapping\Kinuso Inundation Maps.aprx, Layout: 200-Year Flood Inundation Map User: EMA

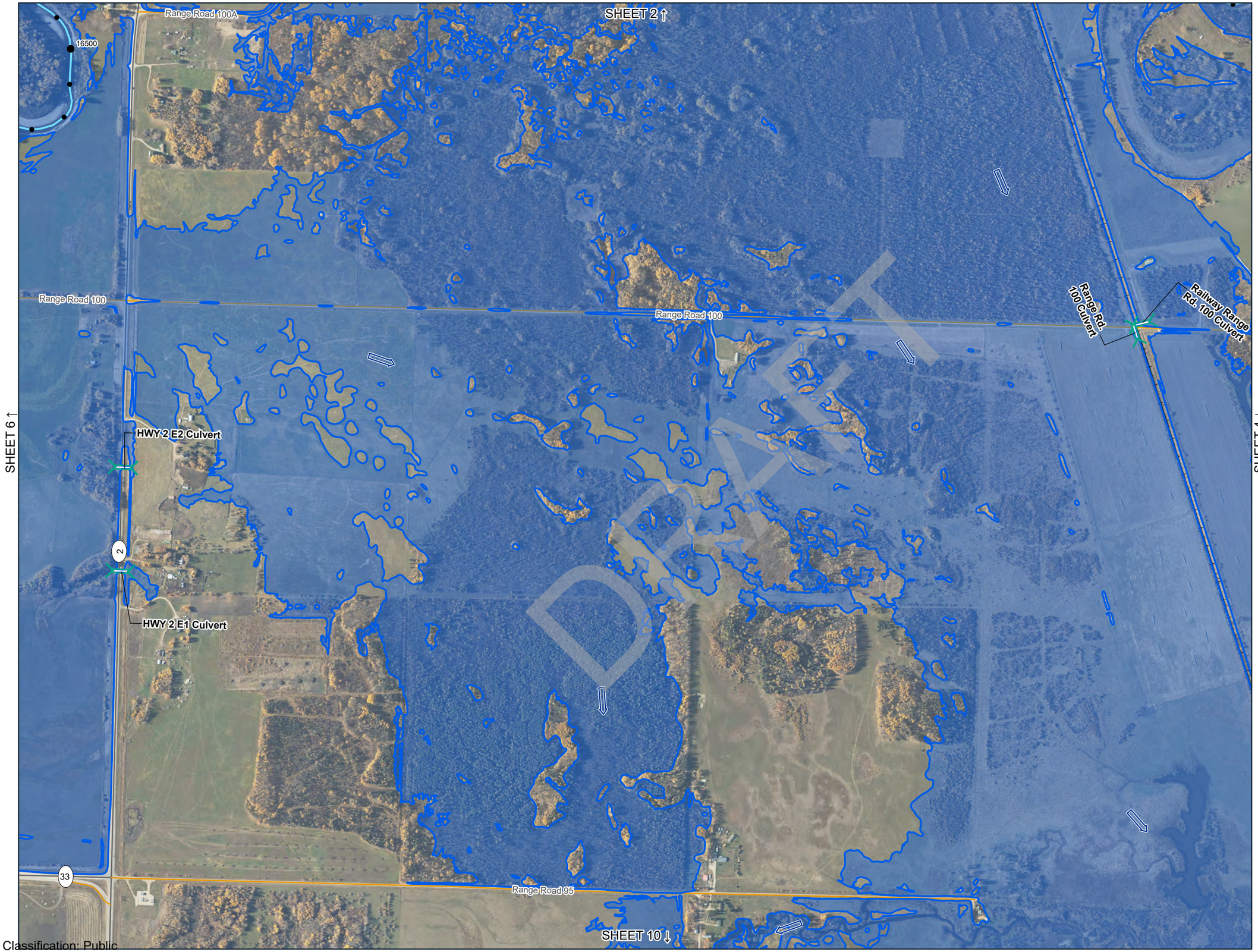

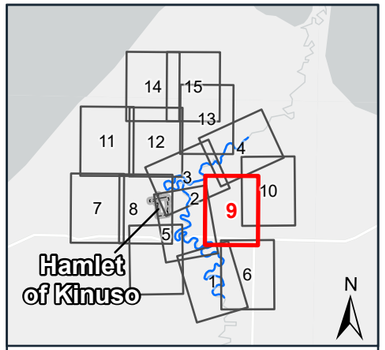

STUDY LIMIT
FLOW DIRECTION
BRIDGE
CULVERT
FLOOD CONTROL STRUCTURE
SECONDARY HIGHWAY
LOCAL ROAD
RAILWAY
STREAM CENTERLINE
2D MODEL PROFILE STATION
HAMLET OF KINUSO BOUNDARY

200-YEAR FLOOD INUNDATION EXTENT

200-YEAR FLOOD EXTENT

Alberta
Canada

DISCHARGE
Swan River = 870 m^3/s

0 100 200 300
Metres
N

Scale: 1:10,000

200-Year Open Water Flood Inundation Map

Kinuso Flood Study

SHEET 9 OF 15

BARR

Classification: Public

Barr Footer ArcGISPro 3.3.2, 2025-03-20 13:17 File: I:\Client\Alberta_AEP\Work_Orders\81013172_Kinuso_Flood_Study\Maps\Inundation_Mapping\Kinuso Inundation Maps.aprx Layout: 200-Year Flood Inundation Map User: EMA

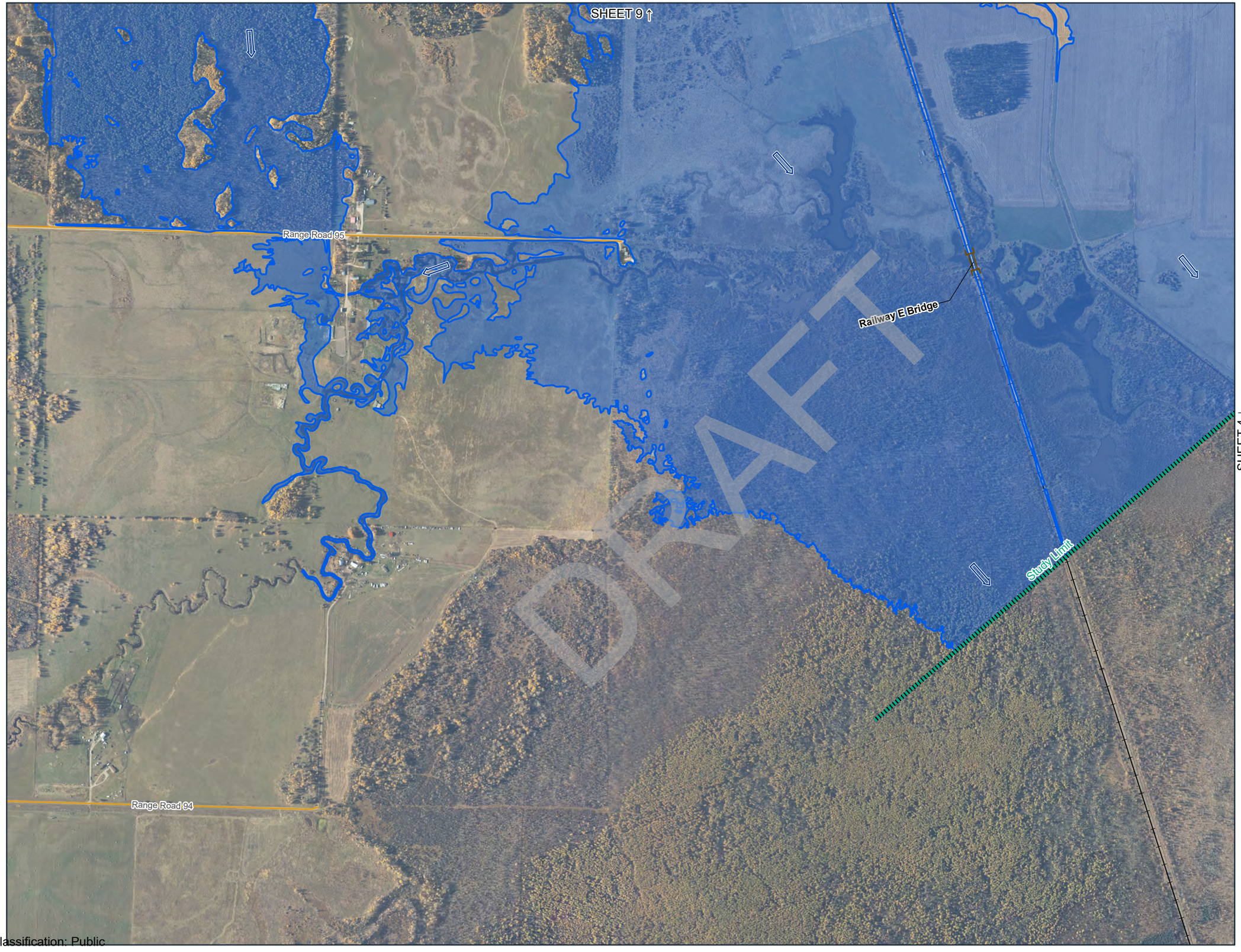

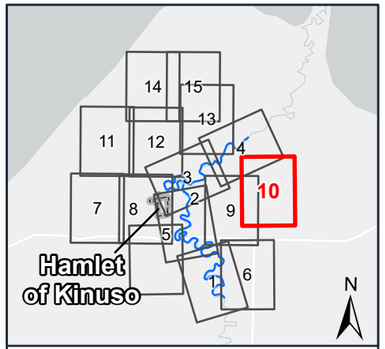

STUDY LIMIT
FLOW DIRECTION
BRIDGE
CULVERT
FLOOD CONTROL STRUCTURE
SECONDARY HIGHWAY
LOCAL ROAD
RAILWAY
STREAM CENTERLINE
HAMLET OF KINUSO BOUNDARY

200-YEAR FLOOD INUNDATION EXTENT

200-YEAR FLOOD EXTENT

Alberta
Canada

0 100 200 300
Metres
N

Scale: 1:10,000

200-Year Open Water Flood Inundation Map

Kinuso Flood Study

SHEET 10 OF 15

BARR

Barr Footer: ArcGISPro 3.3.2, 2025-03-20 13:17 File: I:\Client\Alberta_AEP\Work_Orders\61011372_Kinuso_Flood_Study\Maps\Inundation_Mapping\Kinuso Inundation Maps.aprx Layout: 200-Year Flood Inundation Map User: EMA

Classification: Public

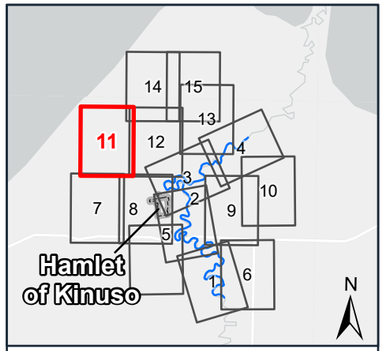

STUDY LIMIT
FLOW DIRECTION
BRIDGE
CULVERT
FLOOD CONTROL STRUCTURE
SECONDARY HIGHWAY
LOCAL ROAD
RAILWAY
STREAM CENTERLINE
HAMLET OF KINUSO BOUNDARY

200-YEAR FLOOD INUNDATION EXTENT

200-YEAR FLOOD EXTENT

Alberta
Canada

0 100 200 300
Metres
N

Scale: 1:10,000

200-Year Open Water Flood Inundation Map

Kinuso Flood Study

SHEET 11 OF 15

BARR

Classification: Public

Barr Footer: ArcGISPro 3.3.2, 2025-03-20 13:17 File: I:\Client\Alberta_AEP\Work_Orders\61011372_Kinuso_Flood_Study\Maps\Inundation_Mapping\Kinuso Inundation Maps.aprx Layout: 200-Year Flood Inundation Map User: EMA

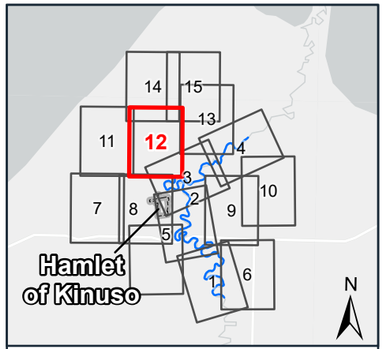

STUDY LIMIT
FLOW DIRECTION
BRIDGE
CULVERT
FLOOD CONTROL STRUCTURE
SECONDARY HIGHWAY
LOCAL ROAD
RAILWAY
STREAM CENTERLINE
2D MODEL PROFILE STATION
HAMLET OF KINUSO BOUNDARY

200-YEAR FLOOD INUNDATION EXTENT

200-YEAR FLOOD EXTENT

Alberta
Canada

DISCHARGE
Swan River = 870 m^3/s

0 100 200 300
Metres
N

Scale: 1:10,000

200-Year Open Water Flood Inundation Map

Kinuso Flood Study

SHEET 12 OF 15

BARR

Classification: Public

Barr Footer ArcGISPro 3.3.2, 2025-03-20 13:17 File: I:\Client\Alberta_AEP\Work_Orders\61011372_Kinuso_Flood_Study\Maps\Inundation_Mapping\Kinuso Inundation Maps.aprx Layout: 200-Year Flood Inundation Map User: EMA

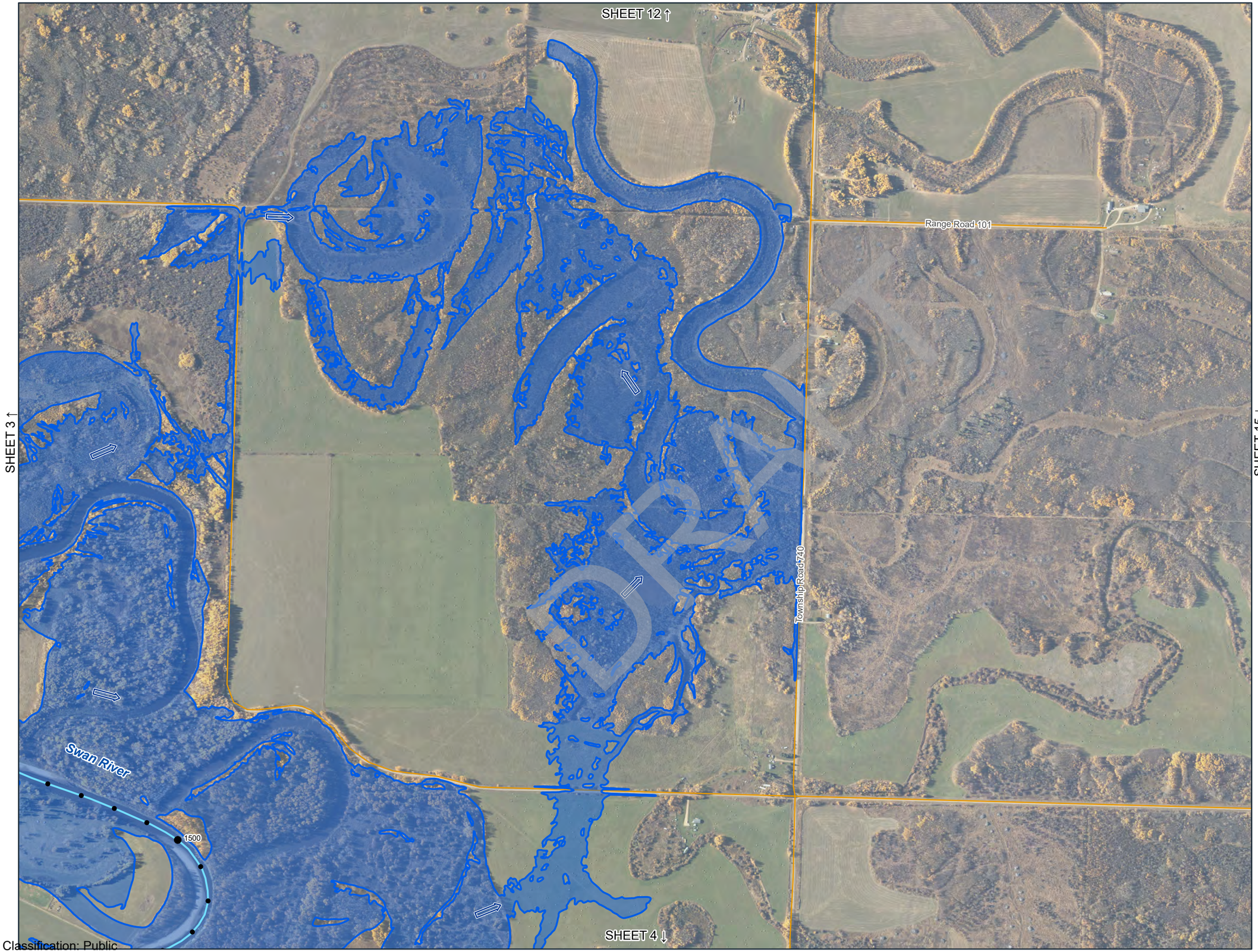

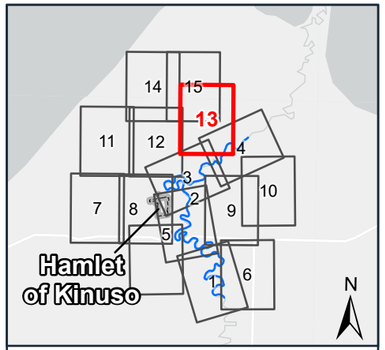

STUDY LIMIT
FLOW DIRECTION
BRIDGE
CULVERT
FLOOD CONTROL STRUCTURE
SECONDARY HIGHWAY
LOCAL ROAD
RAILWAY
STREAM CENTERLINE
2D MODEL PROFILE STATION
HAMLET OF KINUSO BOUNDARY

200-YEAR FLOOD INUNDATION EXTENT

200-YEAR FLOOD EXTENT

Alberta
Canada

DISCHARGE
Swan River = 870 m^3/s

0 100 200 300
Metres
N

Scale: 1:10,000

200-Year Open Water Flood Inundation Map

Kinuso Flood Study

SHEET 13 OF 15

BARR

Barr Footer ArcGISPro 3.3.2, 2025-03-20 13:17 File: I:\Client\Alberta_AEP\Work_Orders\181313\2_Kinuso_Flood_Study\Maps\Inundation_Mapping\Kinuso Inundation Maps.aprx, Layout: 200-Year Flood Inundation Map User: EMA

Classification: Public

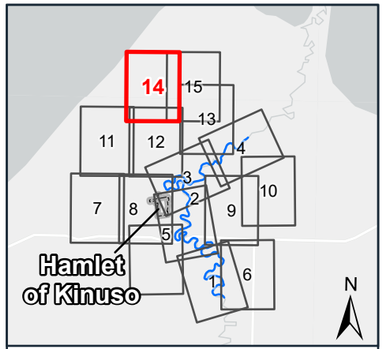

STUDY LIMIT
FLOW DIRECTION
BRIDGE
CULVERT
FLOOD CONTROL STRUCTURE
SECONDARY HIGHWAY
LOCAL ROAD
RAILWAY
STREAM CENTERLINE
HAMLET OF KINUSO BOUNDARY

200-YEAR FLOOD INUNDATION EXTENT

200-YEAR FLOOD EXTENT

Alberta
Canada

0 100 200 300
Metres
N

Scale: 1:10,000

200-Year Open Water Flood Inundation Map

Kinuso Flood Study

SHEET 14 OF 15

BARR

Classification: Public

Barr Footer ArcGISPro 3.3.2, 2025-03-20 13:17 File: I:\Client\Alberta_AEP\Work_Orders\61011372_Kinuso_Flood_Study\Maps\Inundation_Mapping\Kinuso Inundation Maps.aprx Layout: 200-Year Flood Inundation Map User: EMA



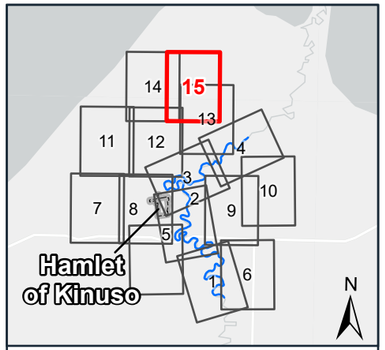

STUDY LIMIT
FLOW DIRECTION
BRIDGE
CULVERT
FLOOD CONTROL STRUCTURE
SECONDARY HIGHWAY
LOCAL ROAD
RAILWAY
STREAM CENTERLINE
HAMLET OF KINUSO BOUNDARY

200-YEAR FLOOD INUNDATION EXTENT

200-YEAR FLOOD EXTENT

Alberta
Canada

0 100 200 300
Metres
N

Scale: 1:10,000

200-Year Open Water Flood Inundation Map

Kinuso Flood Study

SHEET 15 OF 15

BARR

Classification: Public

Barr Footer: ArcGISPro 3.3.2, 2025-03-20 13:17 File: I:\Client\Alberta_AEP\Work_Orders\61011372_Kinuso_Flood_Study\Maps\Inundation_Mapping\Kinuso Inundation Maps.aprx Layout: 200-Year Flood Inundation Map User: EMA

350-Year Flood Inundation Extent

DRAFT

Classification: Public

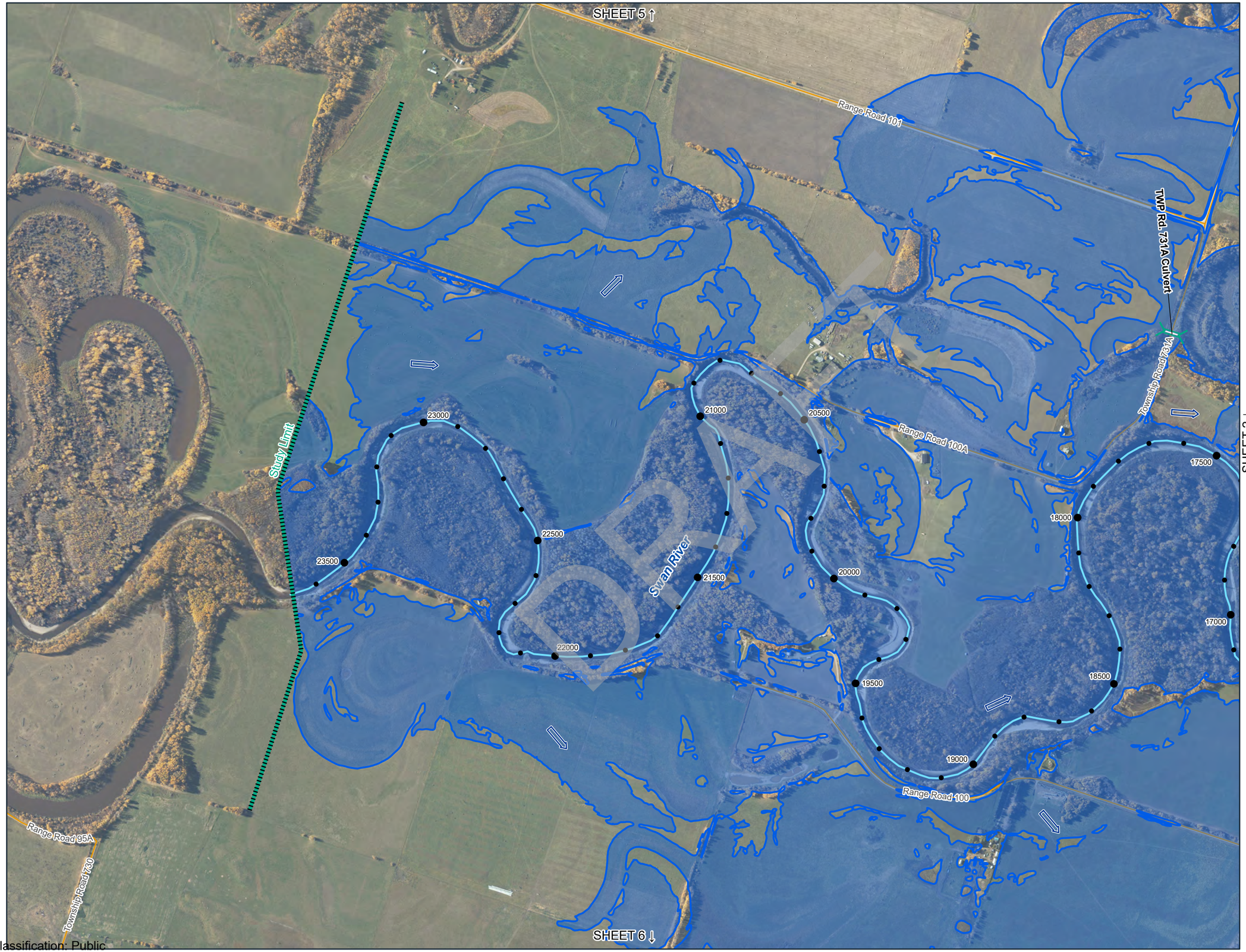

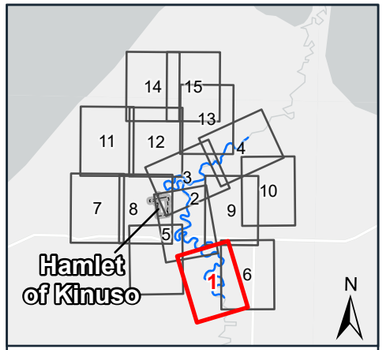

STUDY LIMIT
FLOW DIRECTION
BRIDGE
CULVERT
FLOOD CONTROL STRUCTURE
SECONDARY HIGHWAY
LOCAL ROAD
RAILWAY
STREAM CENTERLINE
2D MODEL PROFILE STATION
HAMLET OF KINUSO BOUNDARY

350-YEAR FLOOD INUNDATION EXTENT

350-YEAR FLOOD EXTENT

Alberta
Canada

DISCHARGE
Swan River = 943 m^3/s

0 100 200 300
Metres

Scale: 1:10,000

350-Year Open Water Flood Inundation Map

Kinuso Flood Study

SHEET 1 OF 15

BARR

Barr Footer: ArcGISPro 3.3.2, 2025-03-20 13:17 File: I:\Client\Alberta_AEP\Work_Orders\81013172_Kinuso_Flood_Study\Maps\Inundation_Mapping\Kinuso Inundation Maps.aprx, Layout: 350-Year Flood Inundation Map User: EMA

Classification: Public

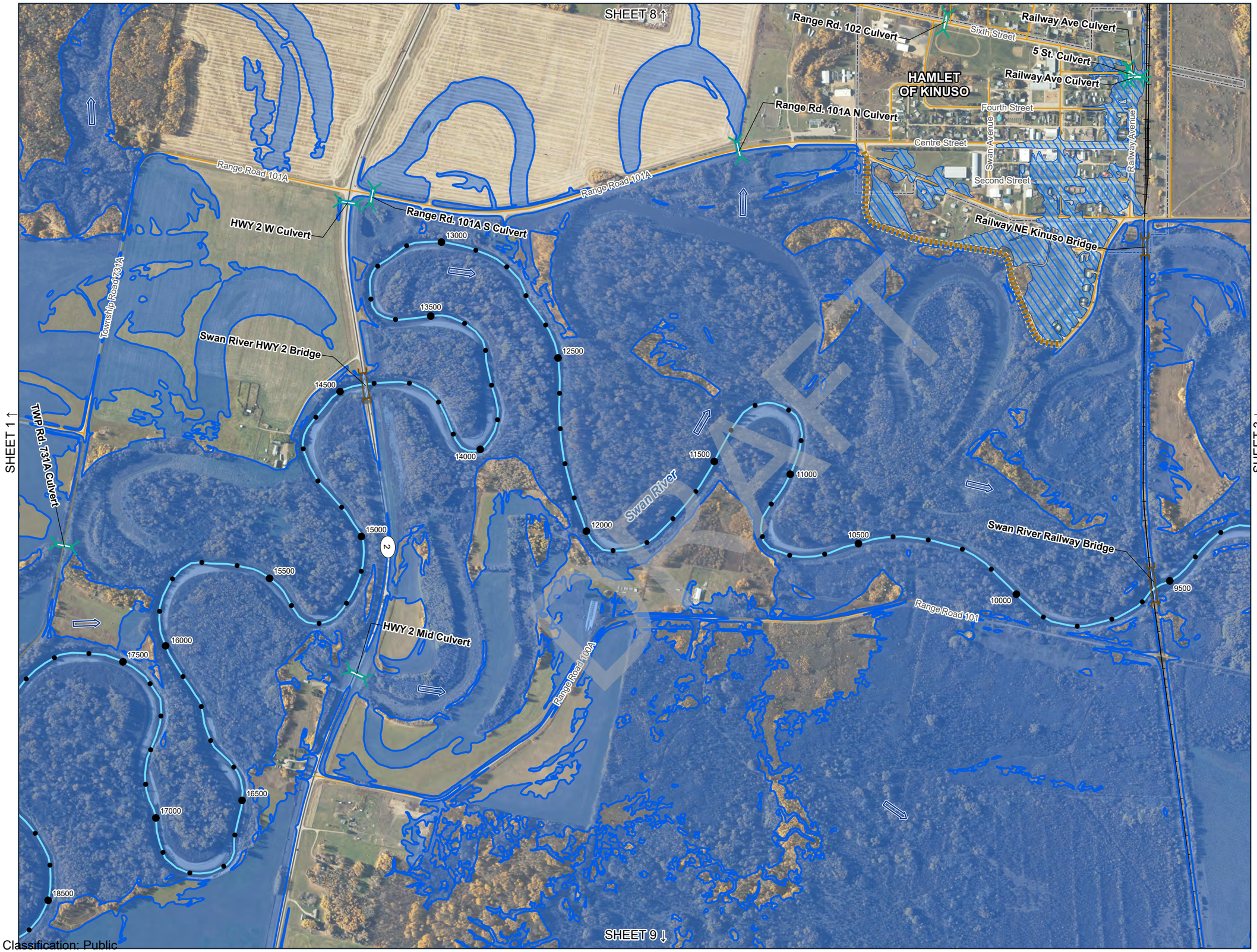

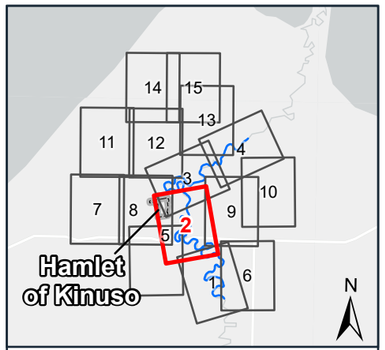

STUDY LIMIT
FLOW DIRECTION
BRIDGE
CULVERT
FLOOD CONTROL STRUCTURE
SECONDARY HIGHWAY
LOCAL ROAD
RAILWAY
STREAM CENTERLINE
2D MODEL PROFILE STATION
HAMLET OF KINUSO BOUNDARY

350-YEAR FLOOD INUNDATION EXTENT

350-YEAR FLOOD EXTENT
350-YEAR FLOOD EXTENT (FLOOD CONTROL STRUCTURE FAILURE)

Alberta
Canada

DISCHARGE
Swan River = 943 m^3/s

0 100 200 300
Metres
N

Scale: 1:10,000

350-Year Open Water Flood Inundation Map

Kinuso Flood Study

SHEET 2 OF 15

BARR

Barr Footer ArcGISPro 3.3.2, 2025-03-20 13:17 File: I:\Client\Alberta_AEP\Work_Orders\61011372_Kinuso_Flood_Study\Maps\Inundation_Mapping\Kinuso Inundation Maps.aprx Layout: 350-Year Flood Inundation Map User: EMA

Classification: Public



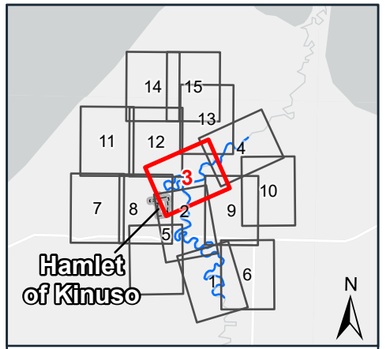

STUDY LIMIT
FLOW DIRECTION
BRIDGE
CULVERT
FLOOD CONTROL STRUCTURE
SECONDARY HIGHWAY
LOCAL ROAD
RAILWAY
STREAM CENTERLINE
2D MODEL PROFILE STATION
HAMLET OF KINUSO BOUNDARY

350-YEAR FLOOD INUNDATION EXTENT

350-YEAR FLOOD EXTENT
350-YEAR FLOOD EXTENT (FLOOD CONTROL STRUCTURE FAILURE)

Alberta
Canada

DISCHARGE
Swan River = 943 m^3/s

0 100 200 300
Metres
Scale: 1:10,000

N

350-Year Open Water Flood Inundation Map

Kinuso Flood Study

SHEET 3 OF 15

BARR

Classification: Public

Barr Footer: ArcGISPro 3.3.2, 2025-03-26 13:17 File: I:\Client\Alberta_AEP\Work_Orders\61011372_Kinuso_Flood_Study\Maps\Inundation_Mapping\Kinuso Inundation Maps.aprx Layout: 350-Year Flood Inundation Map User: EMA

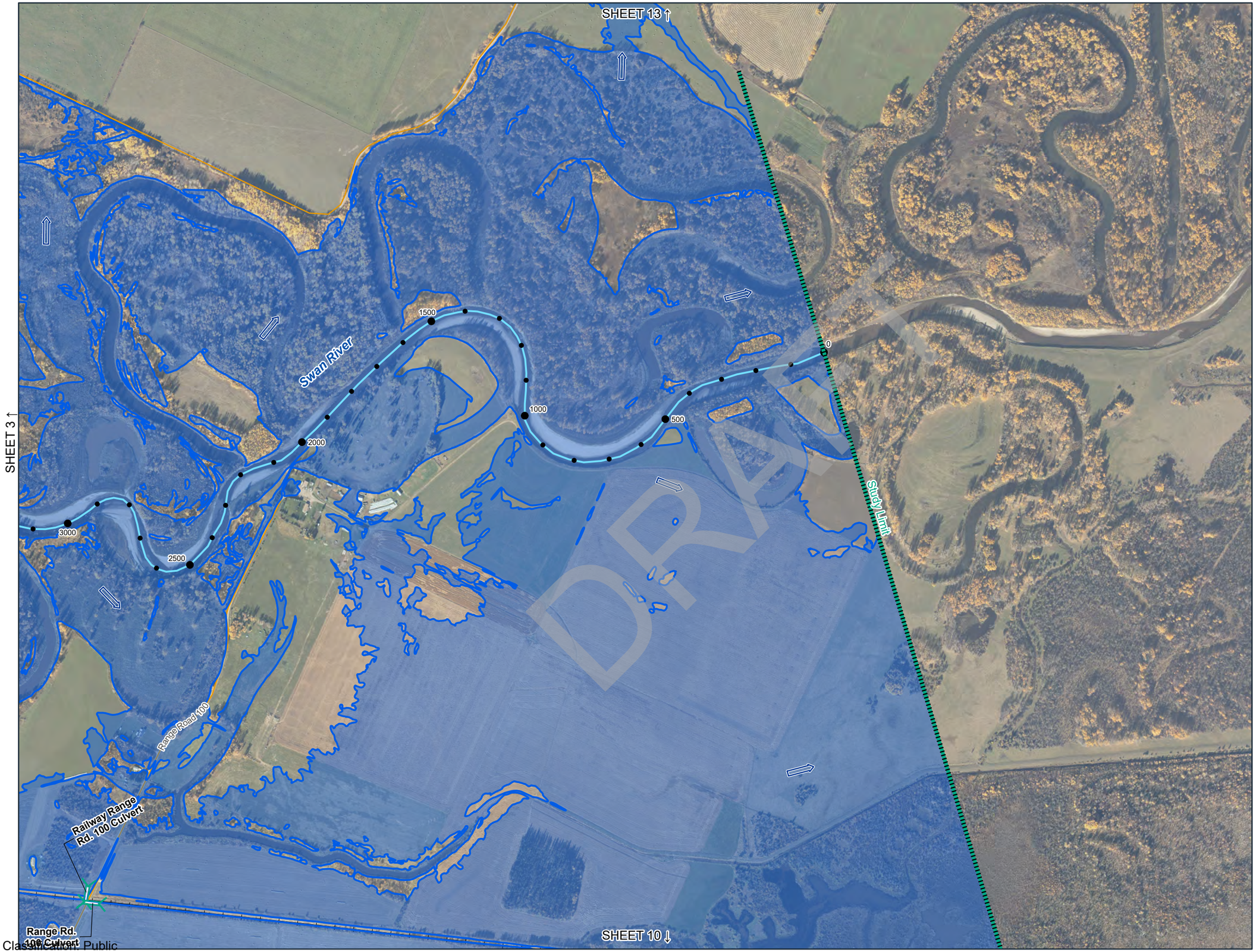

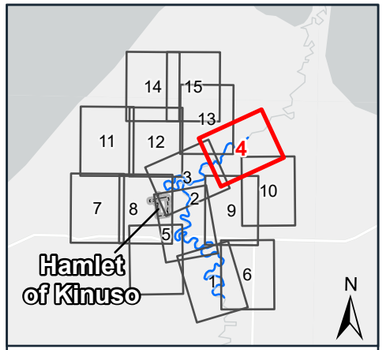

- STUDY LIMIT
- FLOW DIRECTION
- BRIDGE
- CULVERT
- FLOOD CONTROL STRUCTURE
- SECONDARY HIGHWAY
- LOCAL ROAD
- RAILWAY
- STREAM CENTERLINE
- 2D MODEL PROFILE STATION
- HAMLET OF KINUSO BOUNDARY

350-YEAR FLOOD INUNDATION EXTENT

- 350-YEAR FLOOD EXTENT

Alberta
Canada

DISCHARGE
Swan River = 943 m^3/s

0 100 200 300
Metres

Scale: 1:10,000

350-Year Open Water Flood Inundation Map

Kinuso Flood Study

SHEET 4 OF 15

BARR

Classification: Public

Barr Footer ArcGISPro 3.3.2, 2025-03-20 13:17 File: I:\Client\Alberta_AEP\Work_Orders\81013172_Kinuso_Flood_Study\Maps\Inundation_Mapping\Kinuso Inundation Maps.aprx Layout: 350-Year Flood Inundation Map User: EMA

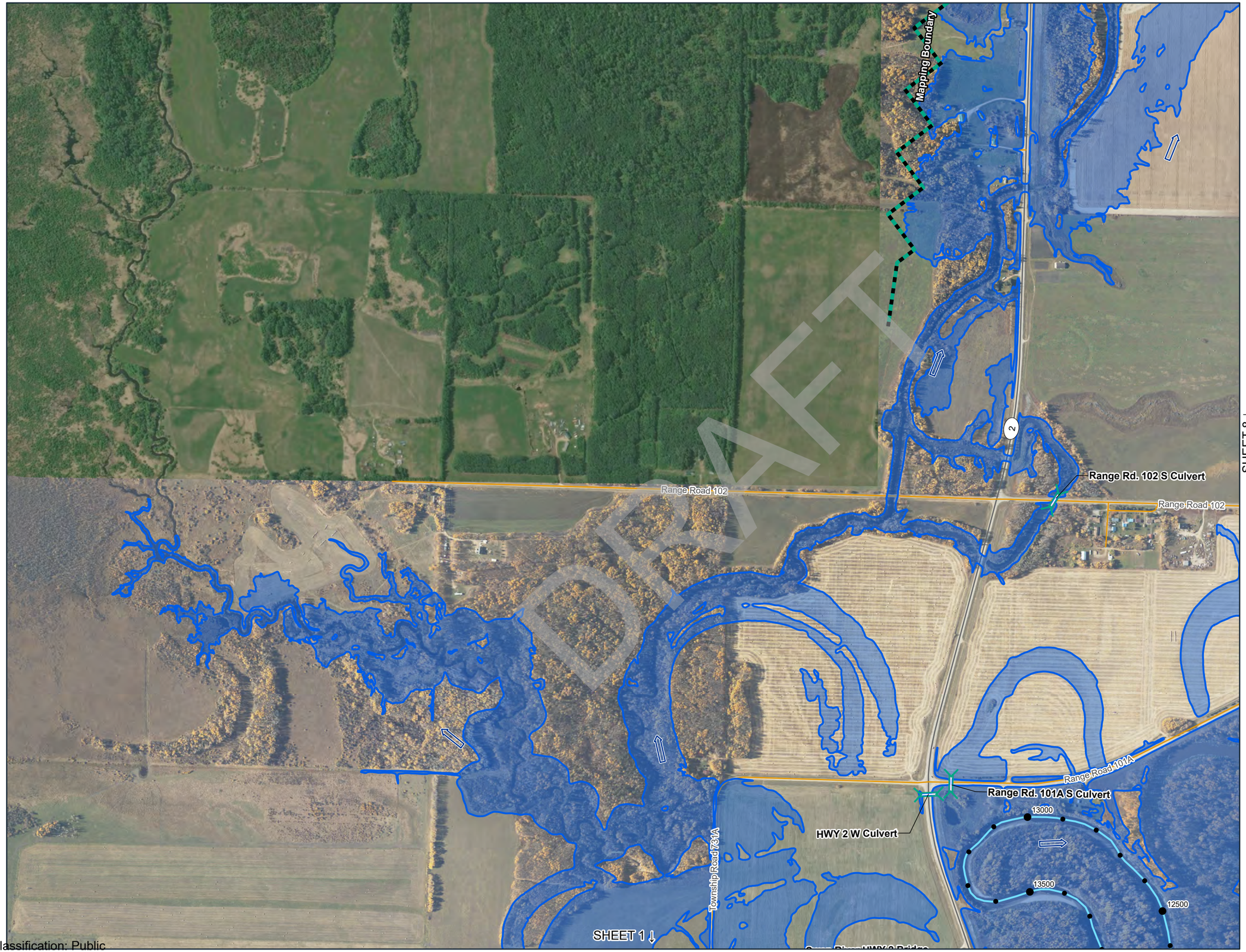

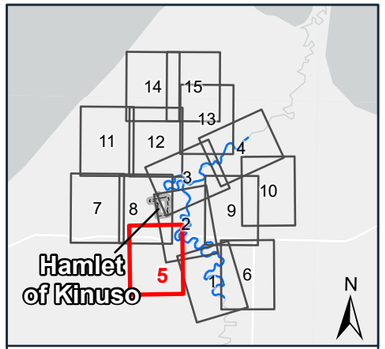

STUDY LIMIT
FLOW DIRECTION
BRIDGE
CULVERT
FLOOD CONTROL STRUCTURE
SECONDARY HIGHWAY
LOCAL ROAD
RAILWAY
STREAM CENTERLINE
2D MODEL PROFILE STATION
HAMLET OF KINUSO BOUNDARY

350-YEAR FLOOD INUNDATION EXTENT

350-YEAR FLOOD EXTENT

Alberta
Canada

DISCHARGE
Swan River = 943 m^3/s

0 100 200 300
Metres
Scale: 1:10,000

N

350-Year Open Water Flood Inundation Map

Kinuso Flood Study

SHEET 5 OF 15

BARR

Classification: Public

Barr Footer ArcGISPro 3.3.2, 2025-03-20 13:17 File: I:\Clients\Alberta_AEP\Work_Orders\61011372_Kinuso_Flood_Study\Maps\Inundation_Mapping\Kinuso Inundation Maps.aprx Layout: 350-Year Flood Inundation Map User: EMA

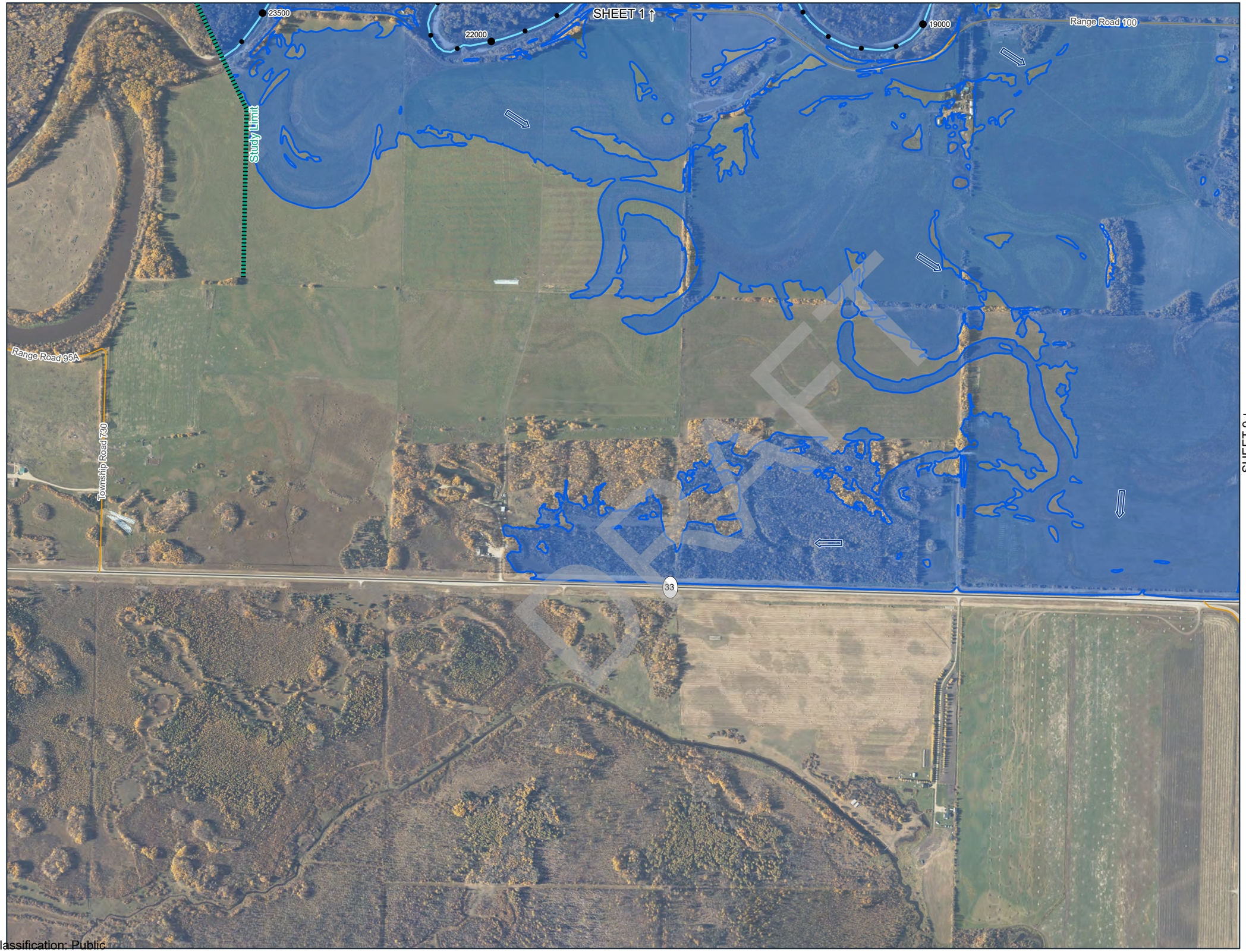

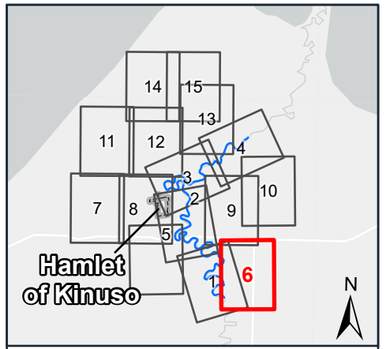

STUDY LIMIT
FLOW DIRECTION
BRIDGE
CULVERT
FLOOD CONTROL STRUCTURE
SECONDARY HIGHWAY
LOCAL ROAD
RAILWAY
STREAM CENTERLINE
2D MODEL PROFILE STATION
HAMLET OF KINUSO BOUNDARY

350-YEAR FLOOD INUNDATION EXTENT

350-YEAR FLOOD EXTENT

Alberta
Canada

DISCHARGE
Swan River = 943 m^3/s

0 100 200 300
Metres
N

Scale: 1:10,000

350-Year Open Water Flood Inundation Map

Kinuso Flood Study

SHEET 6 OF 15

BARR

Classification: Public

Barr Footer ArcGISPro 3.3.2, 2025-03-20 13:17 File: I:\Client\Alberta_AEP\Work_Orders\61011372_Kinuso_Flood_Study\Maps\Inundation_Mapping\Kinuso Inundation Maps.aprx Layout: 350-Year Flood Inundation Map User: EMA

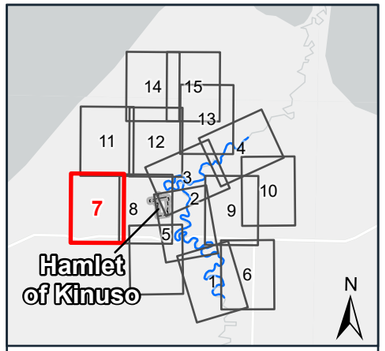

SHEET 11 ↓

STUDY LIMIT
FLOW DIRECTION
BRIDGE
CULVERT
FLOOD CONTROL STRUCTURE
SECONDARY HIGHWAY
LOCAL ROAD
RAILWAY
STREAM CENTERLINE
HAMLET OF KINUSO BOUNDARY

350-YEAR FLOOD INUNDATION EXTENT

350-YEAR FLOOD EXTENT

Alberta
Canada

0 100 200 300
Metres
N

Scale: 1:10,000

350-Year Open Water Flood Inundation Map

Kinuso Flood Study

SHEET 7 OF 15

BARR

Classification: Public

Barr Footer: ArcGISPro 3.3.2, 2025-03-20 13:17 File: I:\Client\Alberta_AEP\Work_Orders\61011372_Kinuso_Flood_Study\Maps\Inundation_Mapping\Kinuso Inundation Maps.aprx Layout: 350-Year Flood Inundation Map User: EMA

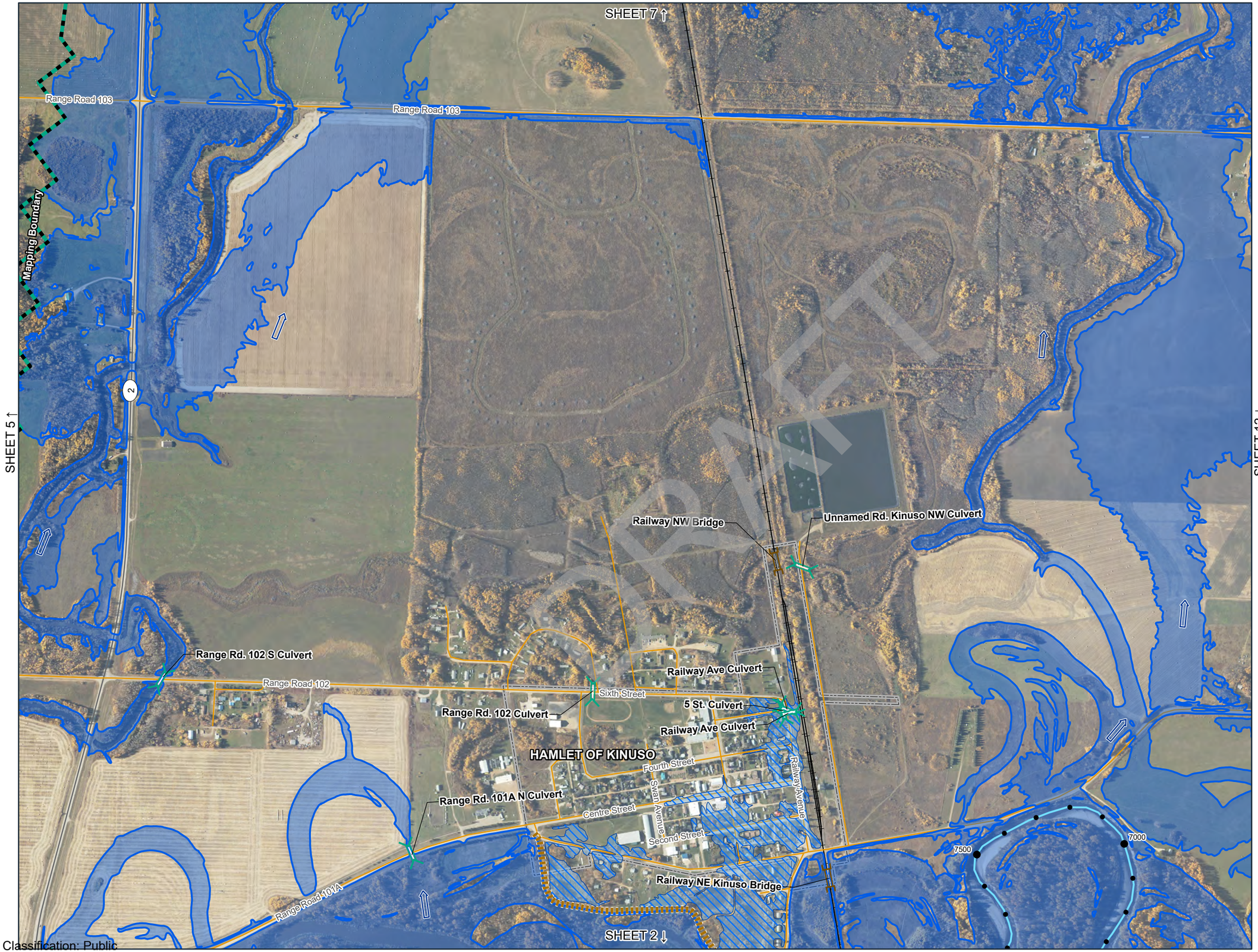

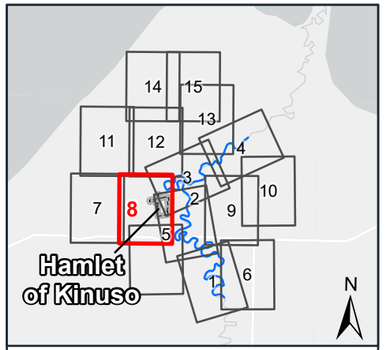

STUDY LIMIT
FLOW DIRECTION
BRIDGE
CULVERT
FLOOD CONTROL STRUCTURE
SECONDARY HIGHWAY
LOCAL ROAD
RAILWAY
STREAM CENTERLINE
2D MODEL PROFILE STATION
HAMLET OF KINUSO BOUNDARY

350-YEAR FLOOD INUNDATION EXTENT

350-YEAR FLOOD EXTENT
350-YEAR FLOOD EXTENT (FLOOD CONTROL STRUCTURE FAILURE)

Alberta
Canada

DISCHARGE
Swan River = 943 m^3/s

0 100 200 300
Metres
N

Scale: 1:10,000

350-Year Open Water Flood Inundation Map

Kinuso Flood Study

SHEET 8 OF 15

BARR

Classification: Public

Barr Footer ArcGISPro 3.3.2, 2025-03-20 13:17 File: I:\Client\Alberta_AEP\Work_Orders\81013172_Kinuso_Flood_Study\Maps\Inundation_Mapping\Kinuso Inundation Maps.aprx Layout: 350-Year Flood Inundation Map User: EMA

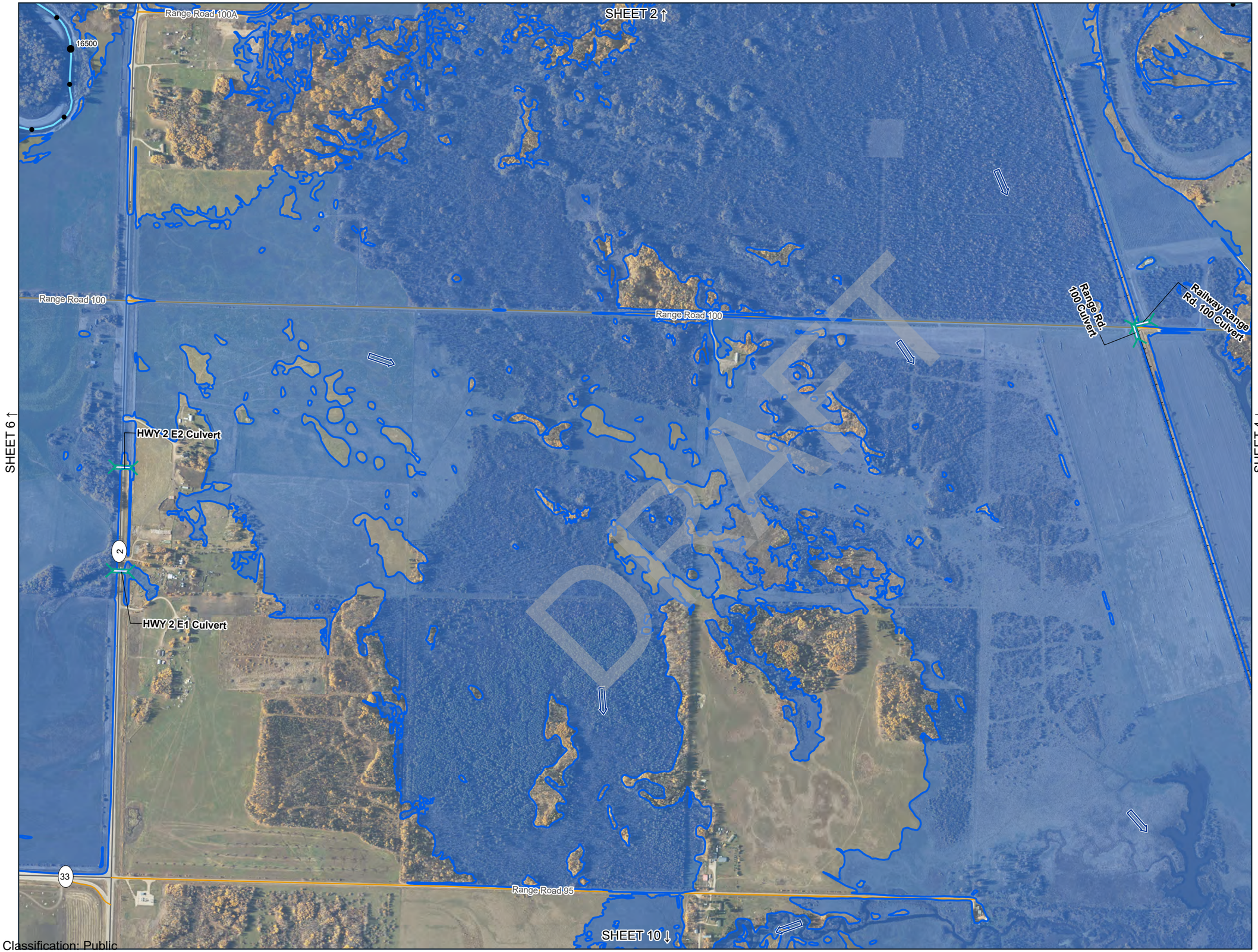

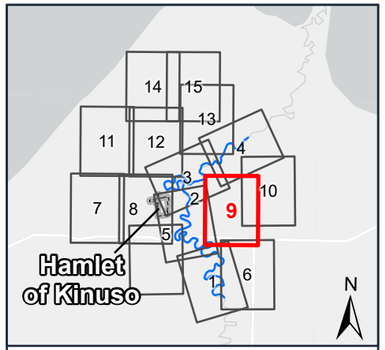

STUDY LIMIT
FLOW DIRECTION
BRIDGE
CULVERT
FLOOD CONTROL STRUCTURE
SECONDARY HIGHWAY
LOCAL ROAD
RAILWAY
STREAM CENTERLINE
2D MODEL PROFILE STATION
HAMLET OF KINUSO BOUNDARY

350-YEAR FLOOD INUNDATION EXTENT

350-YEAR FLOOD EXTENT

Alberta
Canada

DISCHARGE
Swan River = 943 m^3/s

0 100 200 300
Metres
N

Scale: 1:10,000

350-Year Open Water Flood Inundation Map

Kinuso Flood Study

SHEET 9 OF 15

BARR

Classification: Public

Barr Footer ArcGISPro 3.3.2, 2025-03-20 13:17 File: I:\Client\Alberta_AEP\Work_Orders\81013172_Kinuso_Flood_Study\Maps\Inundation_Mapping\Kinuso Inundation Maps.aprx Layout: 350-Year Flood Inundation Map User: EMA

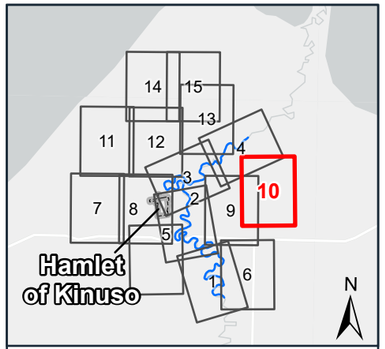

STUDY LIMIT
FLOW DIRECTION
BRIDGE
CULVERT
FLOOD CONTROL STRUCTURE
SECONDARY HIGHWAY
LOCAL ROAD
RAILWAY
STREAM CENTERLINE
HAMLET OF KINUSO BOUNDARY

350-YEAR FLOOD INUNDATION EXTENT

350-YEAR FLOOD EXTENT

Alberta
Canada

0 100 200 300
Metres
N

Scale: 1:10,000

350-Year Open Water Flood Inundation Map

Kinuso Flood Study

SHEET 10 OF 15

BARR

Classification: Public

Barr Footer: ArcGISPro 3.3.2, 2025-03-20 13:17 File: I:\Client\Alberta_AEP\Work_Orders\61011372_Kinuso_Flood_Study\Maps\Inundation_Mapping\Kinuso Inundation Maps.aprx, Layout: 350-Year Flood Inundation Map User: EMA

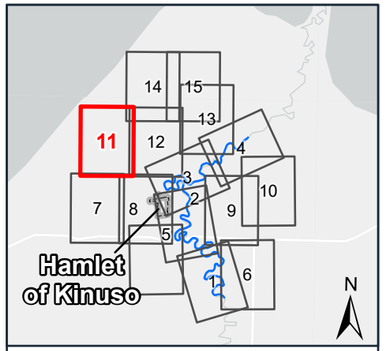

STUDY LIMIT
FLOW DIRECTION
BRIDGE
CULVERT
FLOOD CONTROL STRUCTURE
SECONDARY HIGHWAY
LOCAL ROAD
RAILWAY
STREAM CENTERLINE
HAMLET OF KINUSO BOUNDARY

350-YEAR FLOOD INUNDATION EXTENT

350-YEAR FLOOD EXTENT

Alberta
Canada

0 100 200 300
Metres

N

Scale: 1:10,000

350-Year Open Water Flood Inundation Map

Kinuso Flood Study

SHEET 11 OF 15

BARR

Classification: Public

Barr Footer: ArcGISPro 3.3.2, 2025-03-20 13:17 File: I:\Client\Alberta_AEP\Work_Orders\61011372_Kinuso_Flood_Study\Maps\Inundation_Mapping\Kinuso Inundation Maps.aprx Layout: 350-Year Flood Inundation Map User: EMA

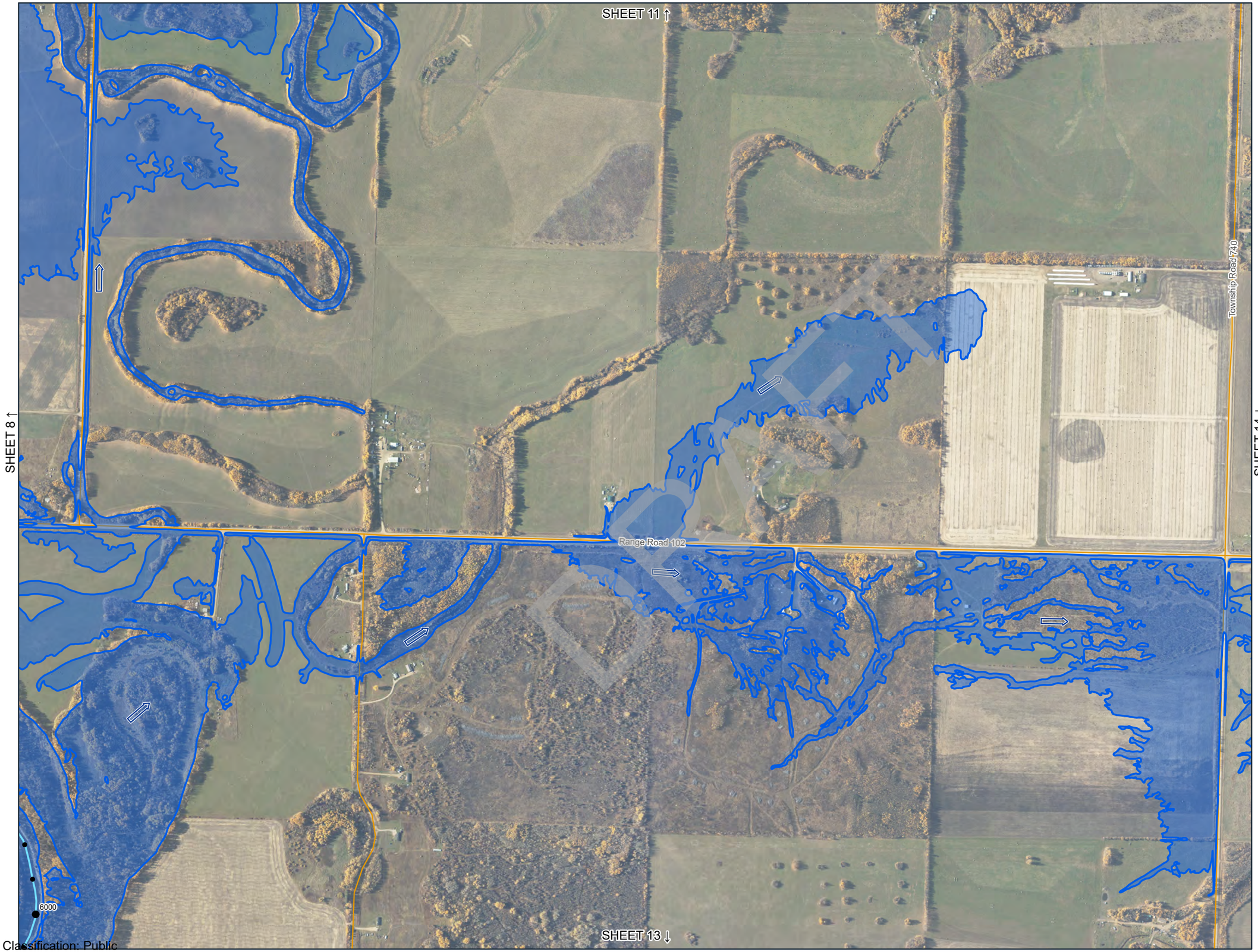

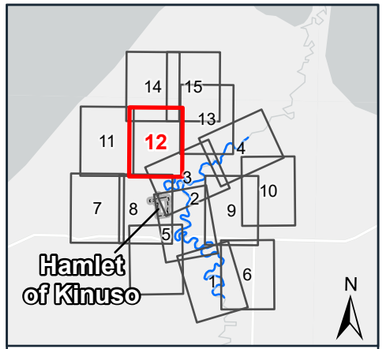

STUDY LIMIT
FLOW DIRECTION
BRIDGE
CULVERT
FLOOD CONTROL STRUCTURE
SECONDARY HIGHWAY
LOCAL ROAD
RAILWAY
STREAM CENTERLINE
2D MODEL PROFILE STATION
HAMLET OF KINUSO BOUNDARY

350-YEAR FLOOD INUNDATION EXTENT

350-YEAR FLOOD EXTENT

Alberta
Canada

DISCHARGE
Swan River = 943 m^3/s

0 100 200 300
Metres
N

Scale: 1:10,000

350-Year Open Water Flood Inundation Map

Kinuso Flood Study

SHEET 12 OF 15

BARR

Classification: Public

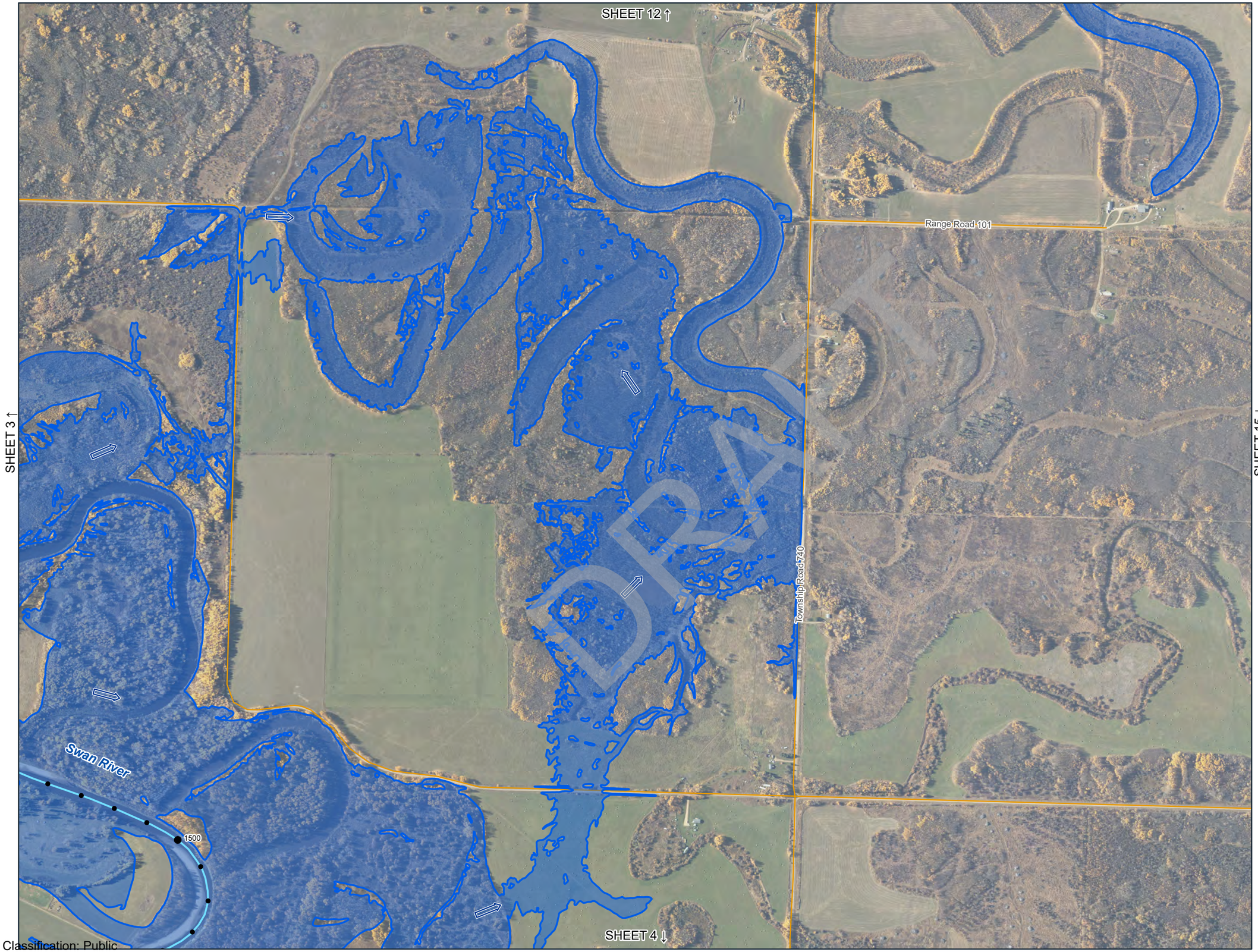

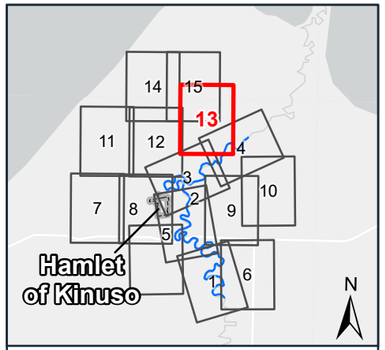

- STUDY LIMIT
- FLOW DIRECTION
- BRIDGE
- CULVERT
- FLOOD CONTROL STRUCTURE
- SECONDARY HIGHWAY
- LOCAL ROAD
- RAILWAY
- STREAM CENTERLINE
- 2D MODEL PROFILE STATION
- HAMLET OF KINUSO BOUNDARY

350-YEAR FLOOD INUNDATION EXTENT

- 350-YEAR FLOOD EXTENT

Alberta
Canada

DISCHARGE
Swan River = 943 m^3/s

0 100 200 300
Metres

N

Scale: 1:10,000

350-Year Open Water Flood Inundation Map

Kinuso Flood Study

SHEET 13 OF 15

BARR

Classification: Public

Barr Footer ArcGISPro 3.3.2, 2025-03-20 13:17 File: I:\Client\Alberta_AEP\Work_Orders\810\1372_Kinuso_Flood_Study\Maps\Inundation_Mapping\Kinuso Inundation Maps.aprx, Layout: 350-Year Flood Inundation Map User: EMA

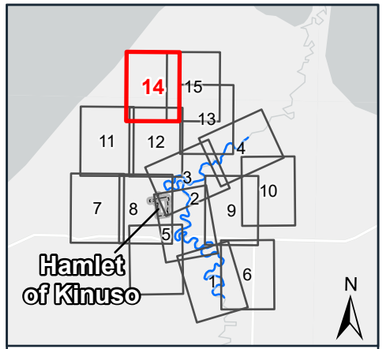

STUDY LIMIT
FLOW DIRECTION
BRIDGE
CULVERT
FLOOD CONTROL STRUCTURE
SECONDARY HIGHWAY
LOCAL ROAD
RAILWAY
STREAM CENTERLINE
HAMLET OF KINUSO BOUNDARY

350-YEAR FLOOD INUNDATION EXTENT

350-YEAR FLOOD EXTENT

Alberta
Canada

0 100 200 300
Metres
N

Scale: 1:10,000

350-Year Open Water Flood Inundation Map

Kinuso Flood Study

SHEET 14 OF 15

BARR

Barr Footer: ArcGISPro 3.3.2, 2025-03-20 13:17 File: I:\Client\Alberta_AEP\Work_Orders\61011372_Kinuso_Flood_Study\Maps\Inundation_Mapping\Kinuso Inundation Maps.aprx, Layout: 350-Year Flood Inundation Map User: EMA

Classification: Public



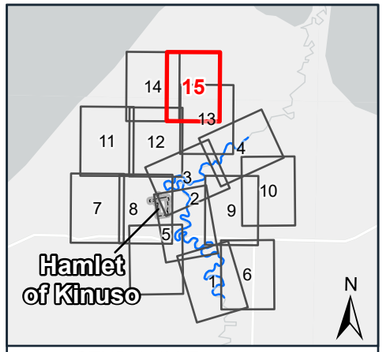

STUDY LIMIT
FLOW DIRECTION
BRIDGE
CULVERT
FLOOD CONTROL STRUCTURE
SECONDARY HIGHWAY
LOCAL ROAD
RAILWAY
STREAM CENTERLINE
HAMLET OF KINUSO BOUNDARY

350-YEAR FLOOD INUNDATION EXTENT

350-YEAR FLOOD EXTENT

Alberta
Canada

0 100 200 300
Metres
N

Scale: 1:10,000

350-Year Open Water Flood Inundation Map

Kinuso Flood Study

SHEET 15 OF 15

BARR

Classification: Public

Barr Footer: ArcGISPro 3.3.2, 2025-03-20 13:17 File: I:\Client\Alberta_AEP\Work_Orders\61011372_Kinuso_Flood_Study\Maps\Inundation_Mapping\Kinuso Inundation Maps.aprx Layout: 350-Year Flood Inundation Map User: EMA

500-Year Flood Inundation Extent

DRAFT

Classification: Public

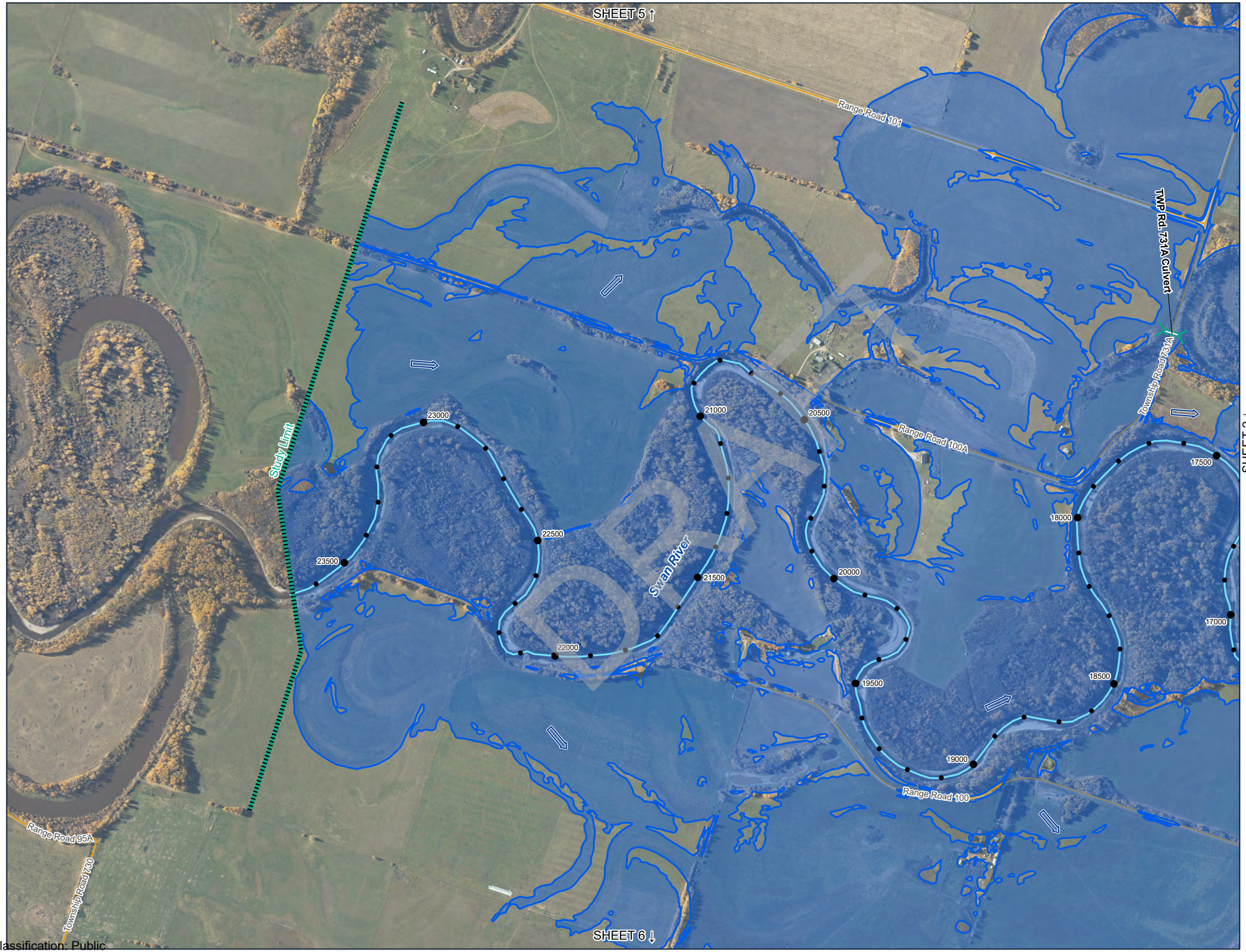

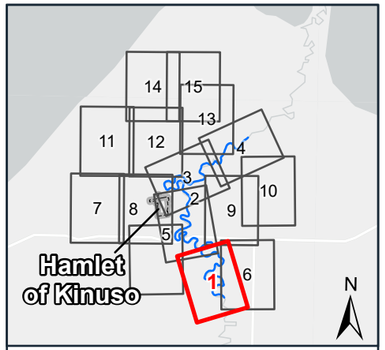

STUDY LIMIT
FLOW DIRECTION
BRIDGE
CULVERT
FLOOD CONTROL STRUCTURE
SECONDARY HIGHWAY
LOCAL ROAD
RAILWAY
STREAM CENTERLINE
2D MODEL PROFILE STATION
HAMLET OF KINUSO BOUNDARY

500-YEAR FLOOD INUNDATION EXTENT

500-YEAR FLOOD EXTENT

Alberta
Canada

DISCHARGE
Swan River = 990 m^3/s

0 100 200 300
Metres

Scale: 1:10,000

500-Year Open Water Flood Inundation Map

Kinuso Flood Study

SHEET 1 OF 15

BARR

Classification: Public

Barr Footer ArcGISPro 3.3.2, 2025-03-20 13:17 File: I:\Client\Alberta_AEP\Work_Orders\101313\2_Kinuso_Flood_Study\Maps\Inundation_Mapping\Kinuso Inundation Maps.aprx, Layout: 500-Year Flood Inundation Map User: EMA

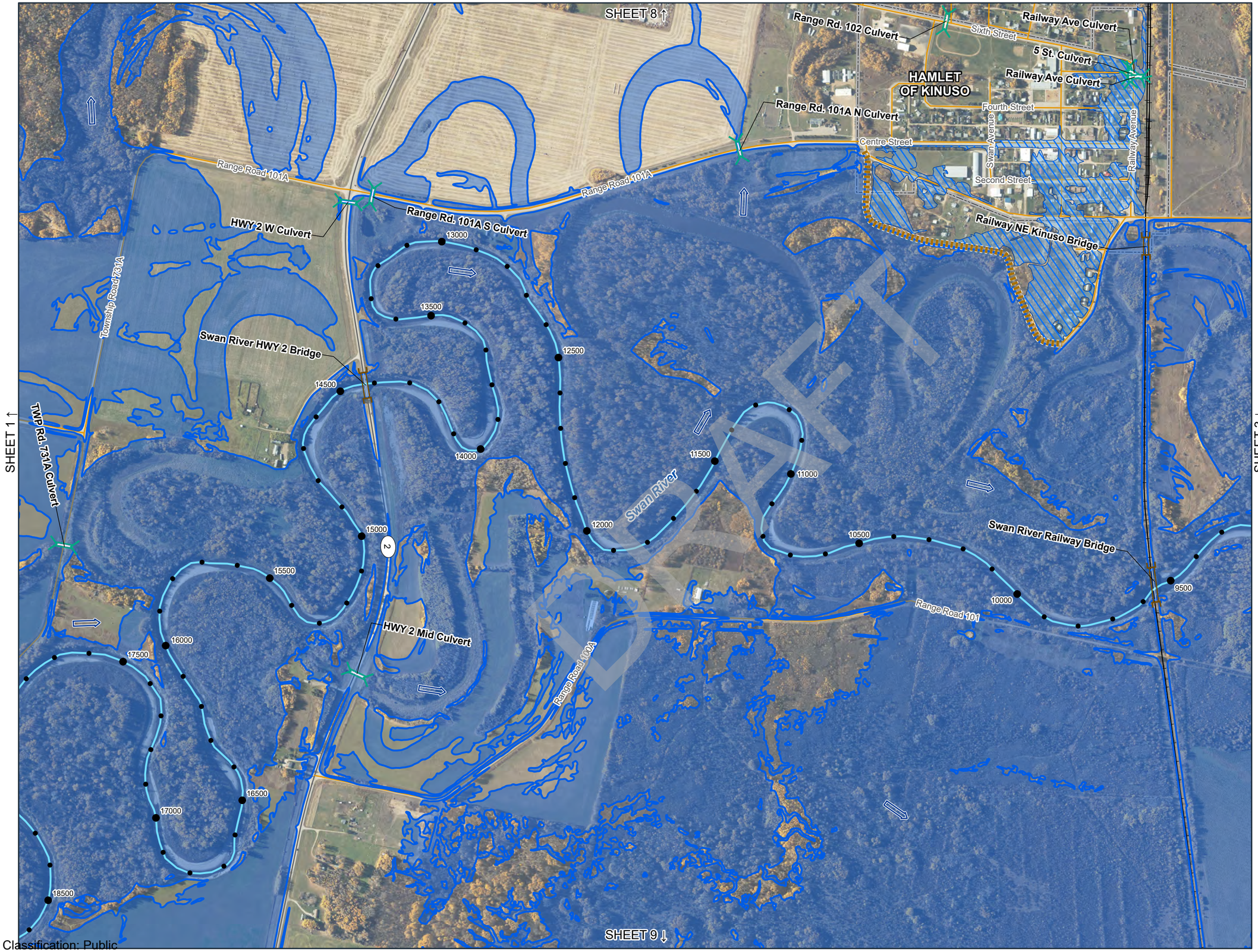

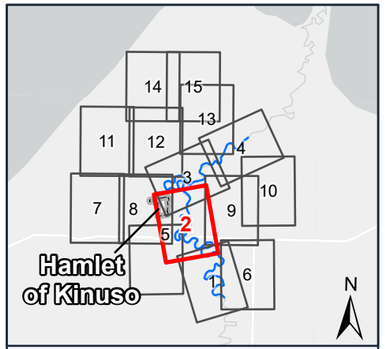

STUDY LIMIT
FLOW DIRECTION
BRIDGE
CULVERT
FLOOD CONTROL STRUCTURE
SECONDARY HIGHWAY
LOCAL ROAD
RAILWAY
STREAM CENTERLINE
2D MODEL PROFILE STATION
HAMLET OF KINUSO BOUNDARY

500-YEAR FLOOD INUNDATION EXTENT

500-YEAR FLOOD EXTENT
500-YEAR FLOOD EXTENT (FLOOD CONTROL STRUCTURE FAILURE)

Alberta
Canada

DISCHARGE
Swan River = 990 m^3/

0 100 200 300
Metres
N

Scale: 1:10,000

500-Year Open Water Flood Inundation Map

Kinuso Flood Study

SHEET 2 OF 15

BARR

Classification: Public

Barr Footer ArcGISPro 3.3.2, 2025-03-20 13:17 File: I:\Client\Alberta_AEP\Work_Orders\61011372_Kinuso_Flood_Study\Maps\Inundation_Mapping\Kinuso Inundation Maps.aprx Layout: 500-Year Flood Inundation Map User: EMA



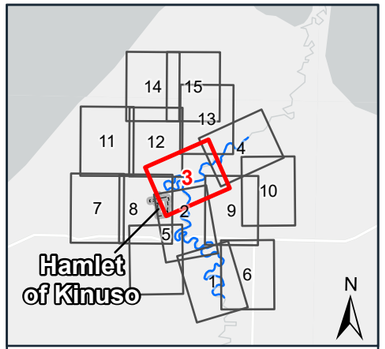

STUDY LIMIT
FLOW DIRECTION
BRIDGE
CULVERT
FLOOD CONTROL STRUCTURE
SECONDARY HIGHWAY
LOCAL ROAD
RAILWAY
STREAM CENTERLINE
2D MODEL PROFILE STATION
HAMLET OF KINUSO BOUNDARY

500-YEAR FLOOD INUNDATION EXTENT

500-YEAR FLOOD EXTENT
500-YEAR FLOOD EXTENT (FLOOD CONTROL STRUCTURE FAILURE)

Alberta
Canada

DISCHARGE
Swan River = 990 m^3/s

0 100 200 300
Metres
Scale: 1:10,000

N

500-Year Open Water Flood Inundation Map

Kinuso Flood Study

SHEET 3 OF 15

BARR

Classification: Public

Barr Footer: ArcGISPro 3.3.2, 2025-03-26 13:17 File: I:\Client\Alberta_AEP\Work_Orders\61011372_Kinuso_Flood_Study\Maps\Inundation_Mapping\Kinuso Inundation Maps.aprx Layout: 500-Year Flood Inundation Map User: EMA

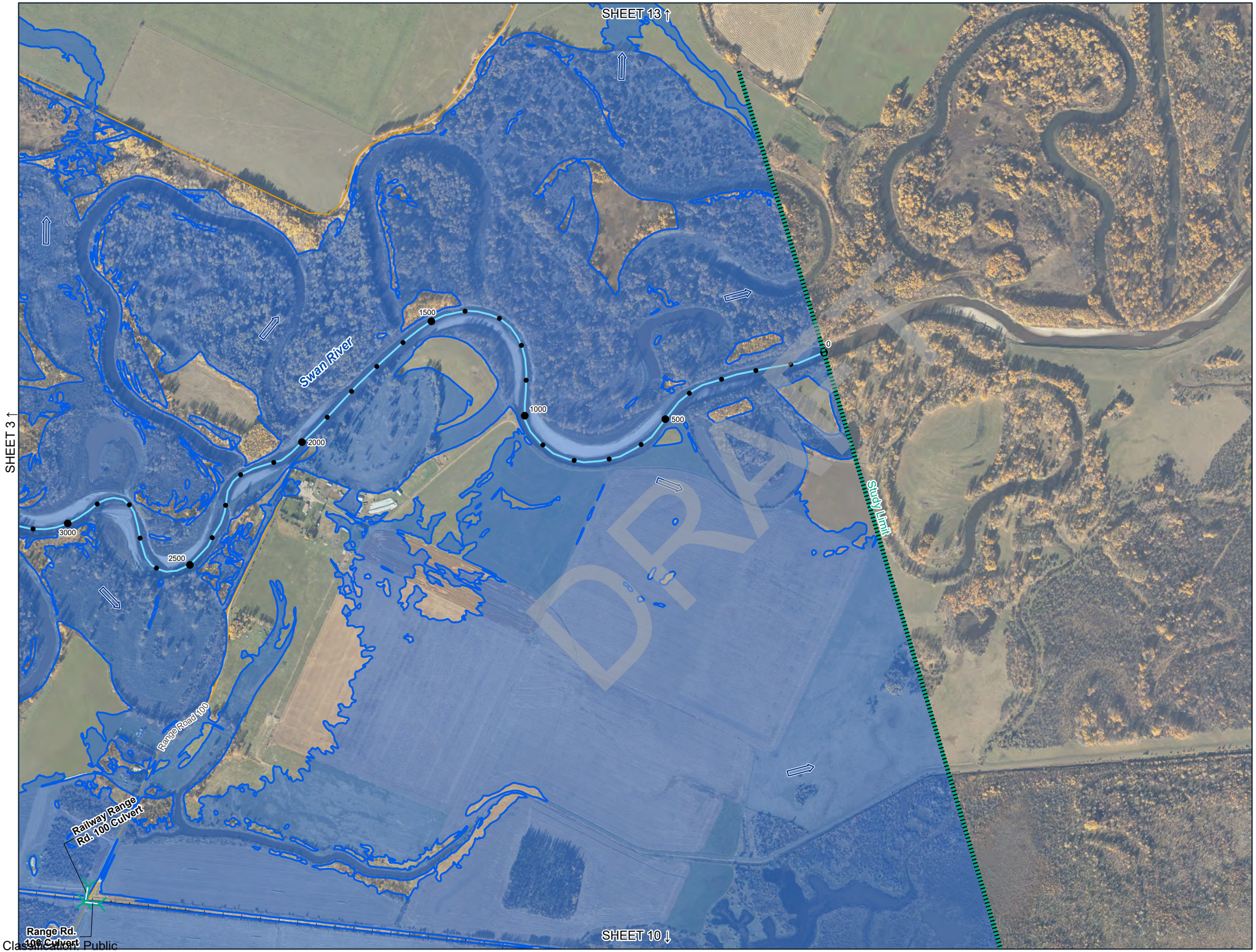

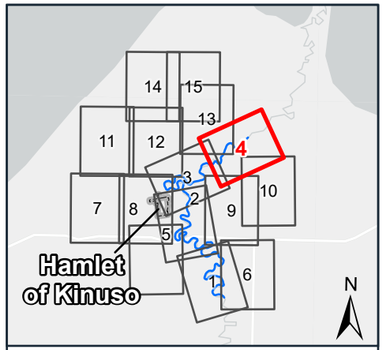

STUDY LIMIT
FLOW DIRECTION
BRIDGE
CULVERT
FLOOD CONTROL STRUCTURE
SECONDARY HIGHWAY
LOCAL ROAD
RAILWAY
STREAM CENTERLINE
2D MODEL PROFILE STATION
HAMLET OF KINUSO BOUNDARY

500-YEAR FLOOD INUNDATION EXTENT

500-YEAR FLOOD EXTENT

Alberta
Canada

DISCHARGE
Swan River = 990 m^3/s

0 100 200 300
Metres

Scale: 1:10,000

500-Year Open Water Flood Inundation Map

Kinuso Flood Study

SHEET 4 OF 15

BARR

Classification: Public

Barr Footer ArcGISPro 3.3.2, 2025-03-20 13:17 File: I:\Client\Alberta_AEP\Work_Orders\61013172_Kinuso_Flood_Study\Maps\Inundation_Mapping\Kinuso Inundation Maps.aprx Layout: 500-Year Flood Inundation Map User: EMA

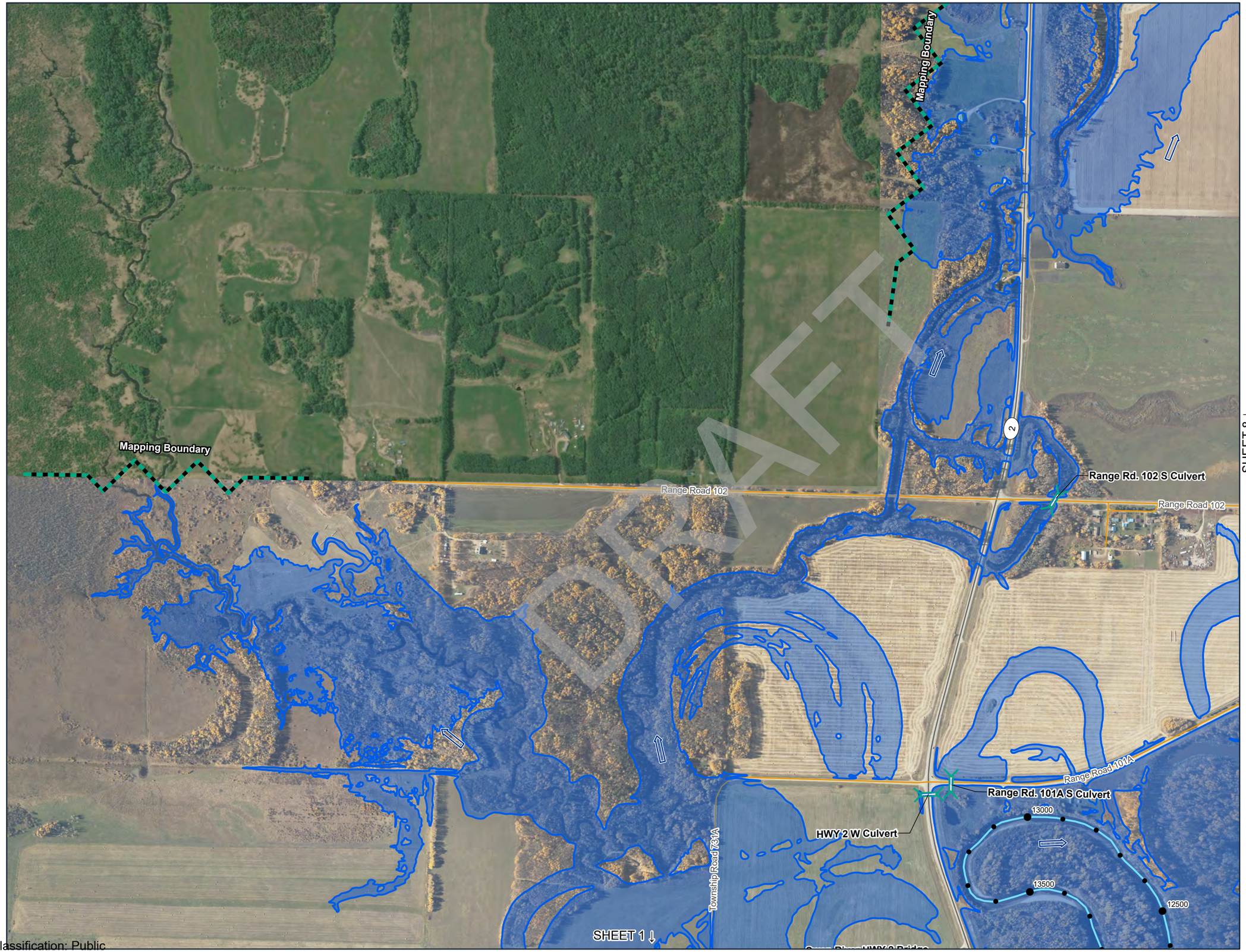

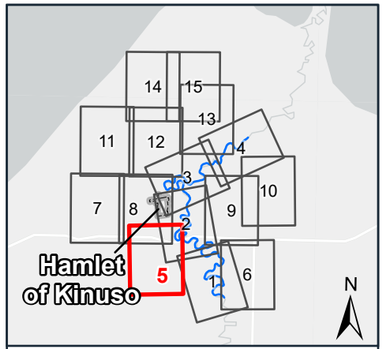

STUDY LIMIT
FLOW DIRECTION
BRIDGE
CULVERT
FLOOD CONTROL STRUCTURE
SECONDARY HIGHWAY
LOCAL ROAD
RAILWAY
STREAM CENTERLINE
2D MODEL PROFILE STATION
HAMLET OF KINUSO BOUNDARY

500-YEAR FLOOD INUNDATION EXTENT

500-YEAR FLOOD EXTENT

Alberta
Canada

DISCHARGE
Swan River = 990 m^3/s

0 100 200 300
Metres
N

Scale: 1:10,000

500-Year Open Water Flood Inundation Map

Kinuso Flood Study

SHEET 5 OF 15

BARR

Classification: Public

Barr Footer ArcGISPro 3.3.2, 2025-03-20 13:17 File: I:\Client\Alberta_AEP\Work_Orders\61011372_Kinuso_Flood_Study\Maps\Inundation_Mapping\Kinuso Inundation Maps.aprx Layout: 500-Year Flood Inundation Map User: EMA

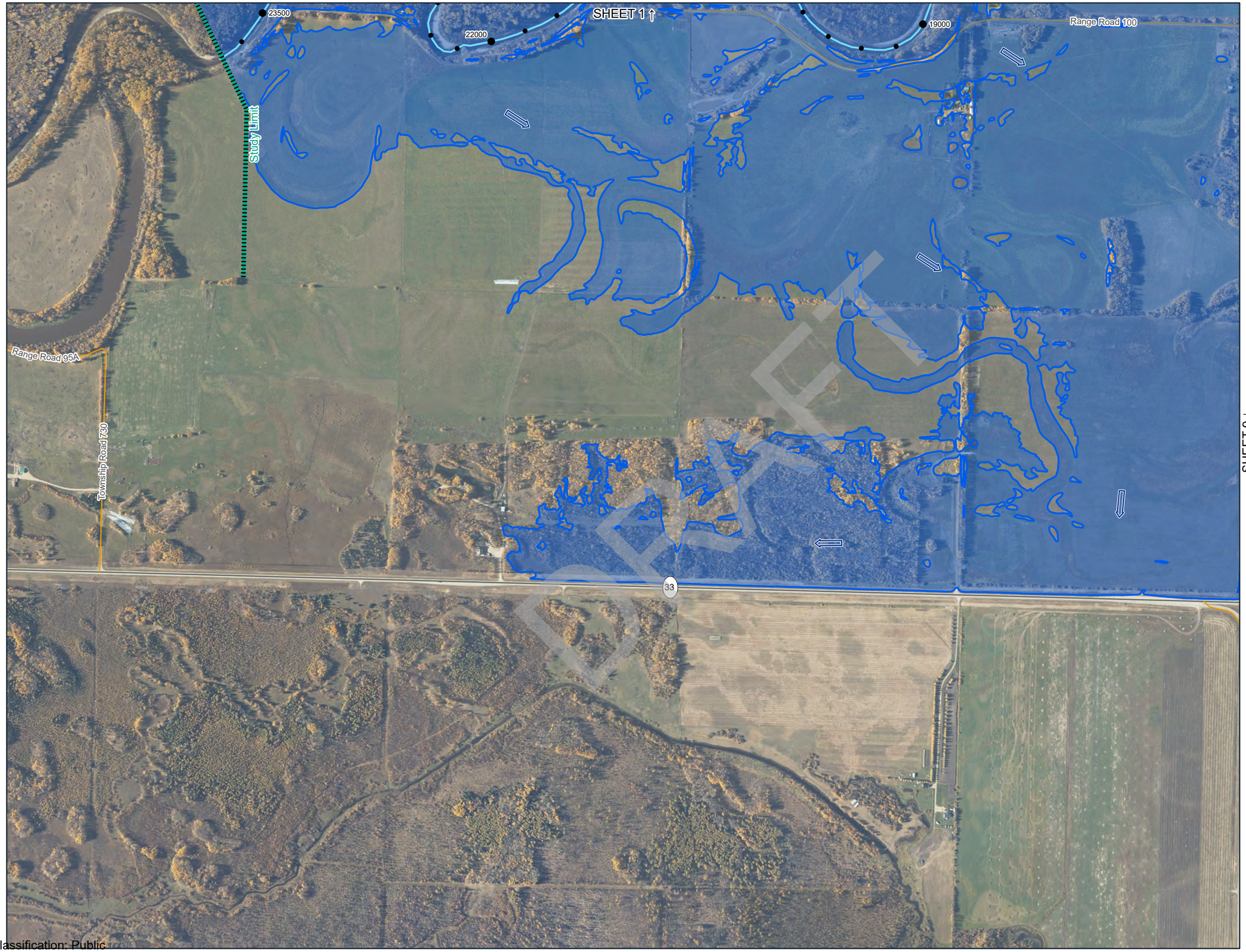

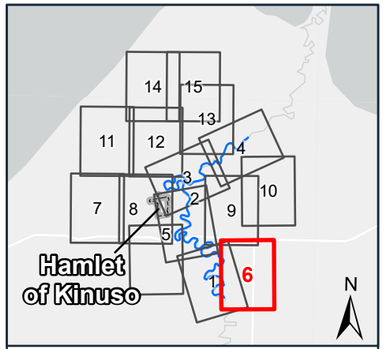

STUDY LIMIT
FLOW DIRECTION
BRIDGE
CULVERT
FLOOD CONTROL STRUCTURE
SECONDARY HIGHWAY
LOCAL ROAD
RAILWAY
STREAM CENTERLINE
2D MODEL PROFILE STATION
HAMLET OF KINUSO BOUNDARY

500-YEAR FLOOD INUNDATION EXTENT

500-YEAR FLOOD EXTENT

Alberta
Canada

DISCHARGE
Swan River = 990 m^3/s

0 100 200 300
Metres
N

Scale: 1:10,000

500-Year Open Water Flood Inundation Map

Kinuso Flood Study

SHEET 6 OF 15

BARR

Classification: Public

Barr Footer ArcGISPro 3.3.2, 2025-03-20 13:17 File: I:\Client\Alberta_AEP\Work_Orders\61011372_Kinuso_Flood_Study\Maps\Inundation_Mapping\Kinuso Inundation Maps.aprx Layout: 500-Year Flood Inundation Map User: EMA

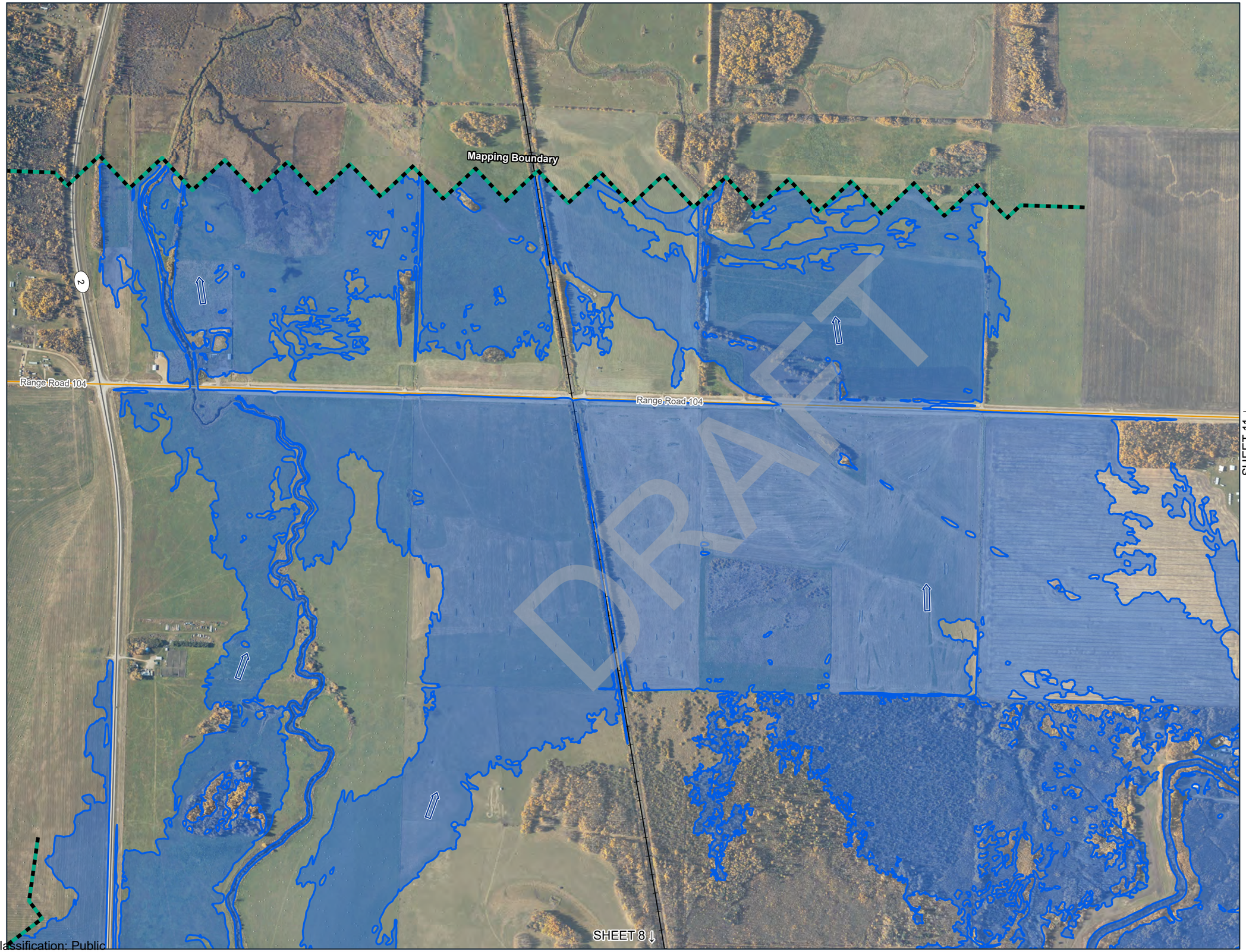

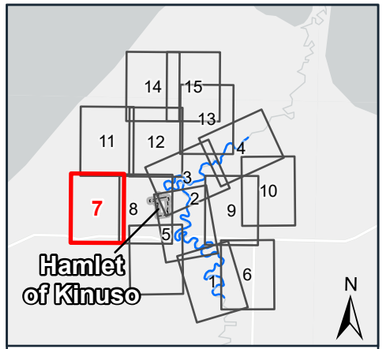

STUDY LIMIT
FLOW DIRECTION
BRIDGE
CULVERT
FLOOD CONTROL STRUCTURE
SECONDARY HIGHWAY
LOCAL ROAD
RAILWAY
STREAM CENTERLINE
HAMLET OF KINUSO BOUNDARY

500-YEAR FLOOD INUNDATION EXTENT

500-YEAR FLOOD EXTENT

Alberta
Canada

0 100 200 300
Metres
N

Scale: 1:10,000

500-Year Open Water Flood Inundation Map

Kinuso Flood Study

SHEET 7 OF 15

BARR

Classification: Public

Barr Footer: ArcGISPro 3.3.2, 2025-03-20 13:17 File: I:\Client\Alberta_AEP\Work_Orders\61011372_Kinuso_Flood_Study\Maps\Inundation_Mapping\Kinuso Inundation Maps.aprx, Layout: 500-Year Flood Inundation Map User: EMA

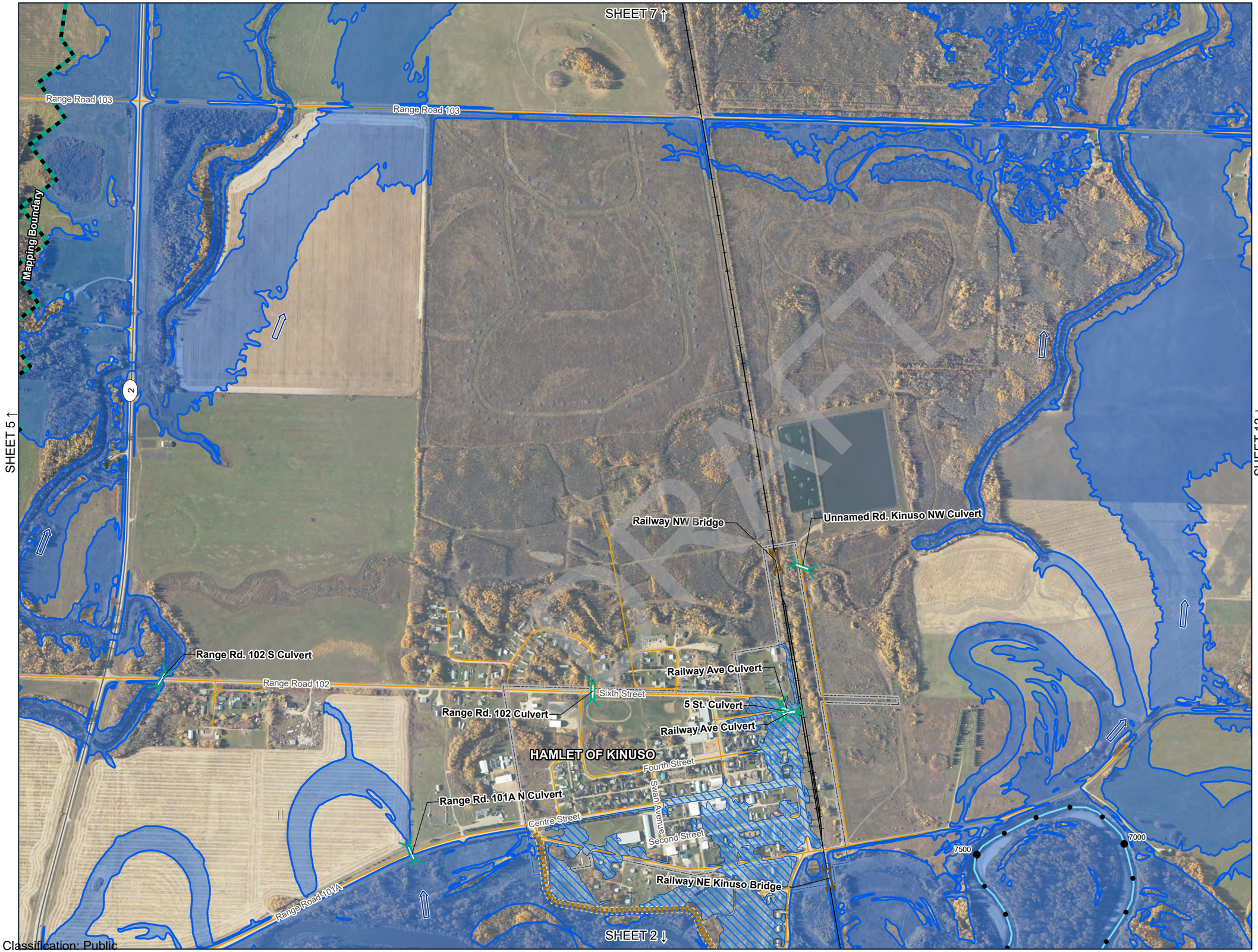

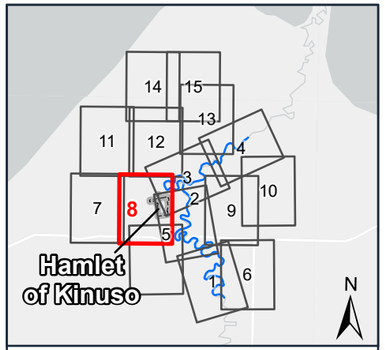

STUDY LIMIT
FLOW DIRECTION
BRIDGE
CULVERT
FLOOD CONTROL STRUCTURE
SECONDARY HIGHWAY
LOCAL ROAD
RAILWAY
STREAM CENTERLINE
2D MODEL PROFILE STATION
HAMLET OF KINUSO BOUNDARY

500-YEAR FLOOD INUNDATION EXTENT

500-YEAR FLOOD EXTENT
500-YEAR FLOOD EXTENT (FLOOD CONTROL STRUCTURE FAILURE)

Alberta
Canada

DISCHARGE
Swan River = 990 m^3/s

0 100 200 300
Metres
N

Scale: 1:10,000

500-Year Open Water Flood Inundation Map

Kinuso Flood Study

SHEET 8 OF 15

BARR

Classification: Public

Barr Footer ArcGISPro 3.3.2, 2025-03-20 13:17 File: I:\Client\Alberta_AEP\Work_Orders\81013172_Kinuso_Flood_Study\Maps\Inundation_Mapping\Kinuso Inundation Maps.aprx, Layout: 500-Year Flood Inundation Map User: EMA

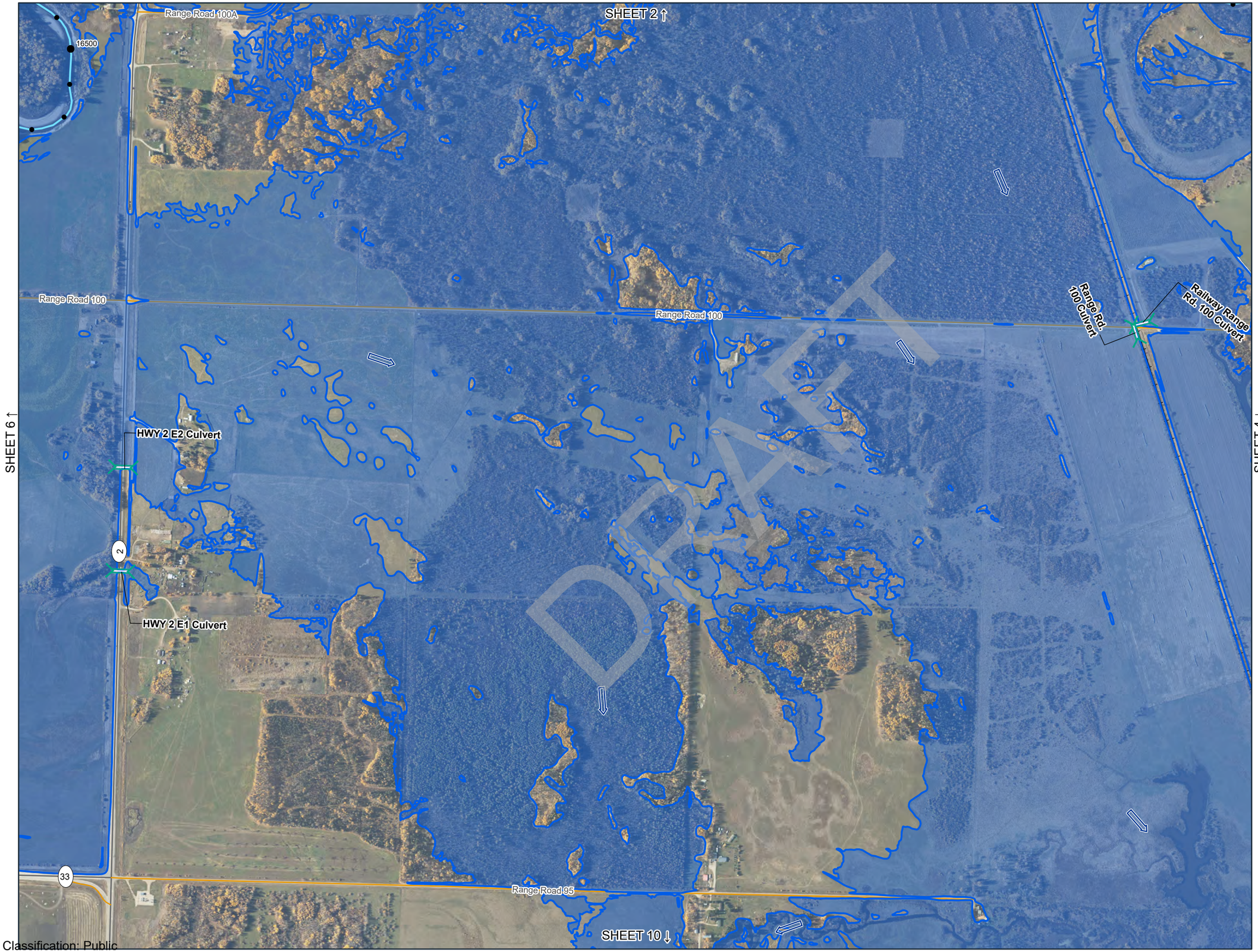

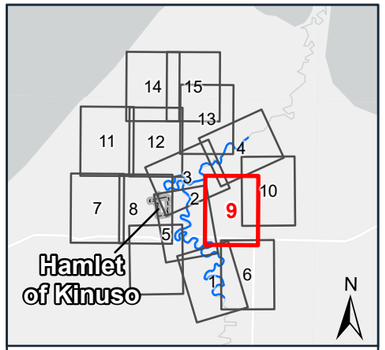

STUDY LIMIT
FLOW DIRECTION
BRIDGE
CULVERT
FLOOD CONTROL STRUCTURE
SECONDARY HIGHWAY
LOCAL ROAD
RAILWAY
STREAM CENTERLINE
2D MODEL PROFILE STATION
HAMLET OF KINUSO BOUNDARY

500-YEAR FLOOD INUNDATION EXTENT

500-YEAR FLOOD EXTENT

Alberta
Canada

DISCHARGE
Swan River = 990 m^3/s

0 100 200 300
Metres
N

Scale: 1:10,000

500-Year Open Water Flood Inundation Map

Kinuso Flood Study

SHEET 9 OF 15

BARR

Classification: Public

Barr Footer ArcGISPro 3.3.2, 2025-03-20 13:17 File: I:\Client\Alberta_AEP\Work_Orders\81013172_Kinuso_Flood_Study\Maps\Inundation_Mapping\Kinuso Inundation Maps.aprx Layout: 500-Year Flood Inundation Map User: EMA

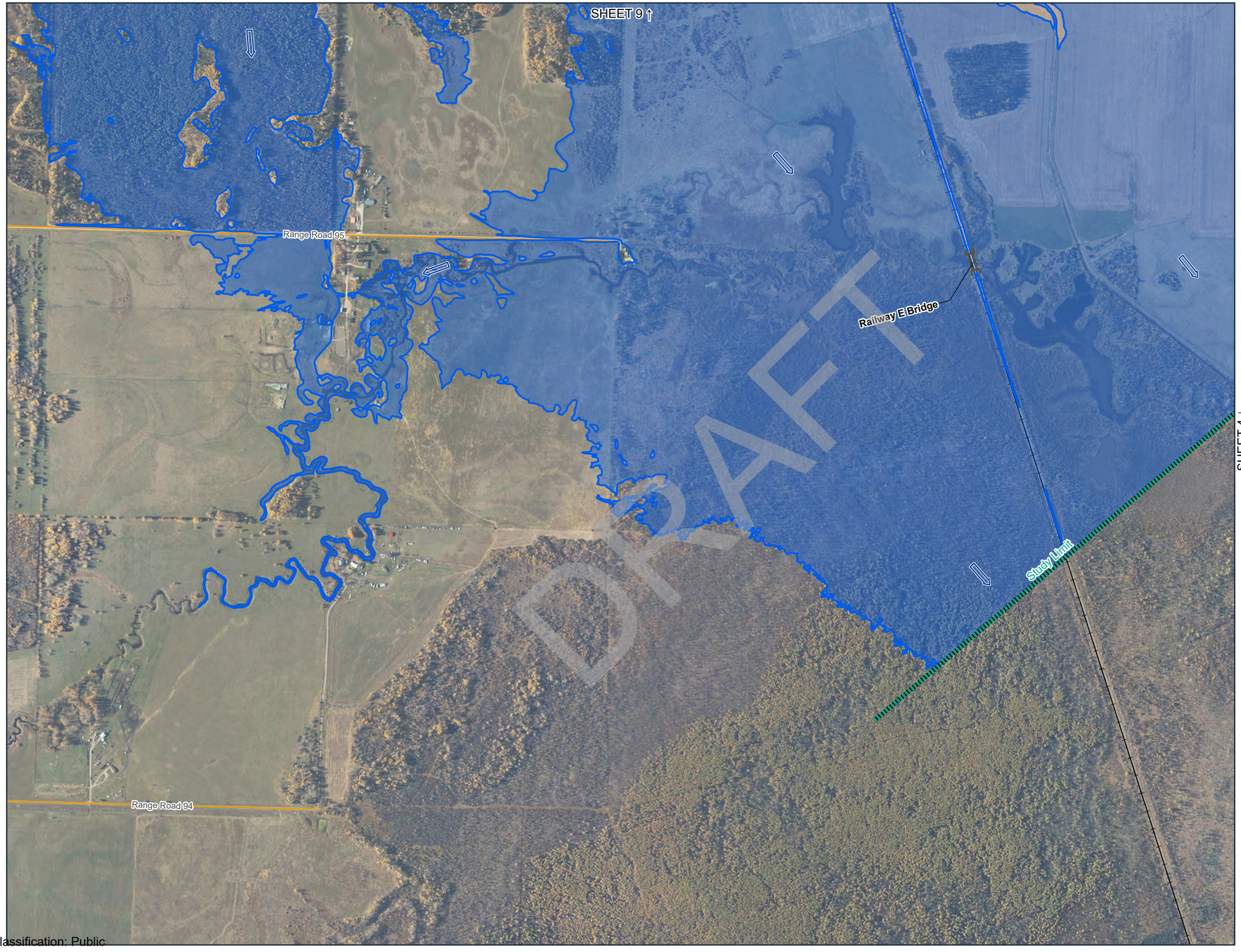

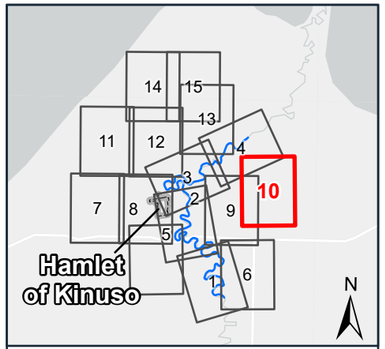

STUDY LIMIT
FLOW DIRECTION
BRIDGE
CULVERT
FLOOD CONTROL STRUCTURE
SECONDARY HIGHWAY
LOCAL ROAD
RAILWAY
STREAM CENTERLINE
HAMLET OF KINUSO BOUNDARY

500-YEAR FLOOD INUNDATION EXTENT

500-YEAR FLOOD EXTENT

Alberta
Canada

0 100 200 300
Metres
N

Scale: 1:10,000

500-Year Open Water Flood Inundation Map

Kinuso Flood Study

SHEET 10 OF 15

BARR

Classification: Public

Barr Footer: ArcGISPro 3.3.2, 2025-03-20 13:17 File: I:\Client\Alberta_AEP\Work_Orders\61011372_Kinuso_Flood_Study\Maps\Inundation_Mapping\Kinuso Inundation Maps.aprx Layout: 500-Year Flood Inundation Map User: EMA

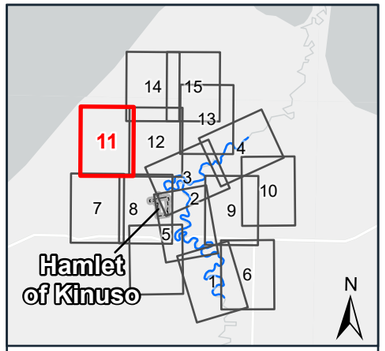

STUDY LIMIT
FLOW DIRECTION
BRIDGE
CULVERT
FLOOD CONTROL STRUCTURE
SECONDARY HIGHWAY
LOCAL ROAD
RAILWAY
STREAM CENTERLINE
HAMLET OF KINUSO BOUNDARY

500-YEAR FLOOD INUNDATION EXTENT

500-YEAR FLOOD EXTENT

Alberta
Canada

0 100 200 300
Metres
N

Scale: 1:10,000

500-Year Open Water Flood Inundation Map

Kinuso Flood Study

SHEET 11 OF 15

BARR

Classification: Public

Barr Footer: ArcGISPro 3.3.2, 2025-03-20 13:17 File: I:\Client\Alberta_AEP\Work_Orders\61011372_Kinuso_Flood_Study\Maps\Inundation_Mapping\Kinuso Inundation Maps.aprx Layout: 500-Year Flood Inundation Map User: EMA

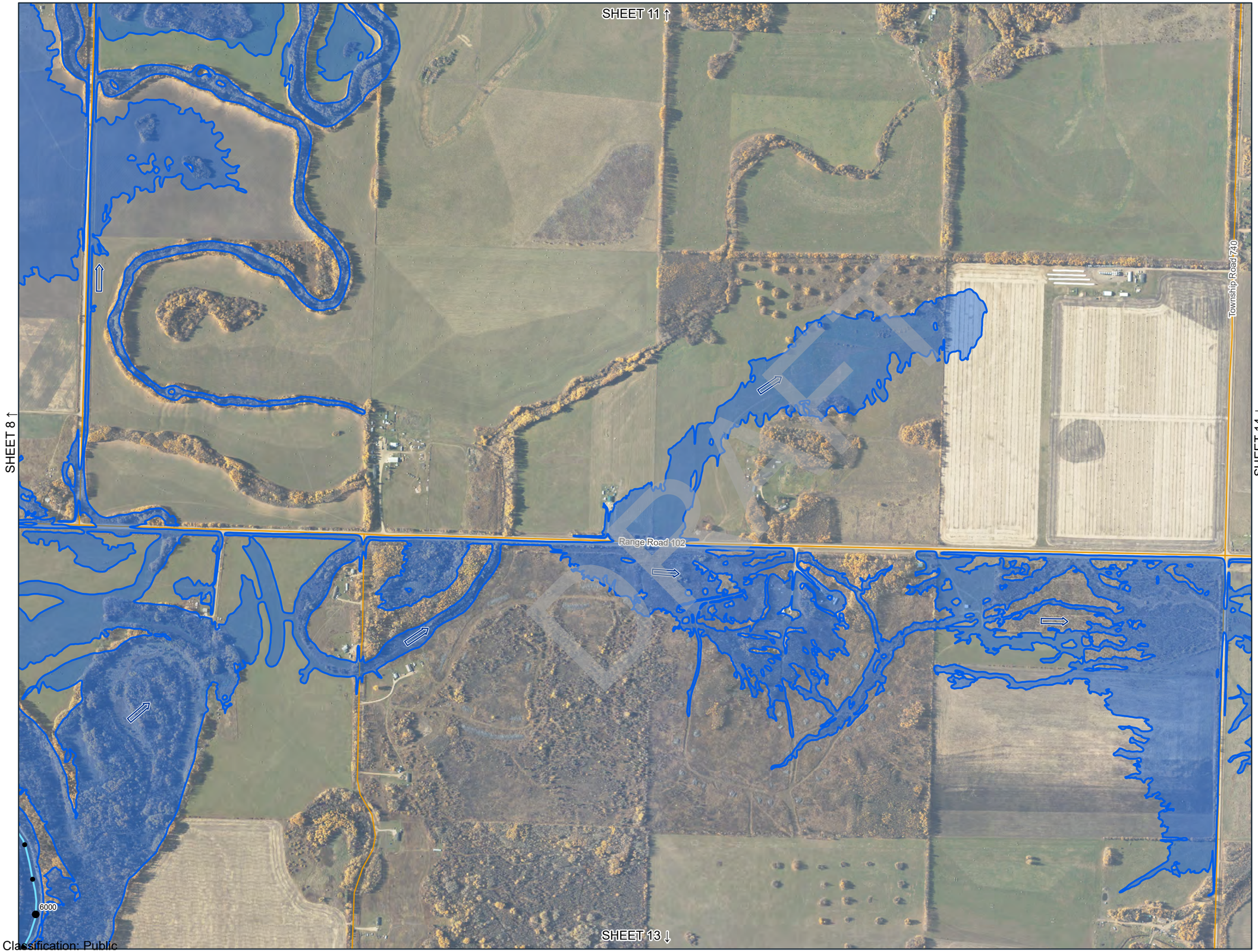

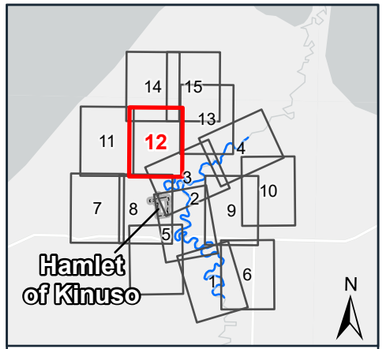

STUDY LIMIT
FLOW DIRECTION
BRIDGE
CULVERT
FLOOD CONTROL STRUCTURE
SECONDARY HIGHWAY
LOCAL ROAD
RAILWAY
STREAM CENTERLINE
2D MODEL PROFILE STATION
HAMLET OF KINUSO BOUNDARY

500-YEAR FLOOD INUNDATION EXTENT

500-YEAR FLOOD EXTENT

Alberta
Canada

DISCHARGE
Swan River = 990 m^3/s

0 100 200 300
Metres
Scale: 1:10,000

500-Year Open Water Flood Inundation Map

Kinuso Flood Study

SHEET 12 OF 15

BARR

Classification: Public

Barr Footer ArcGISPro 3.3.2, 2025-03-20 13:17 File: I:\Client\Alberta_AEP\Work_Orders\61011372_Kinuso_Flood_Study\Maps\Inundation_Mapping\Kinuso Inundation Maps.aprx Layout: 500-Year Flood Inundation Map User: EMA

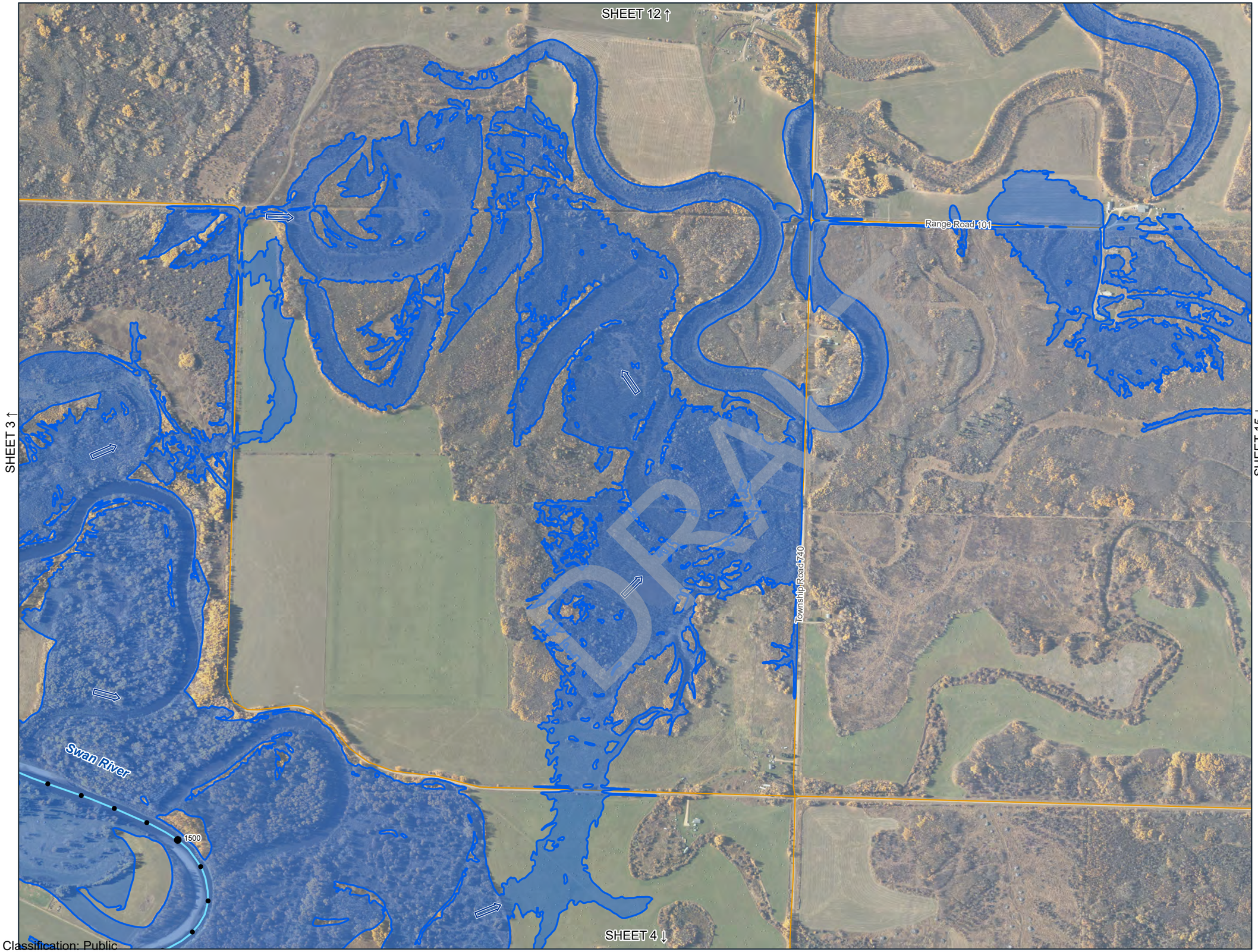

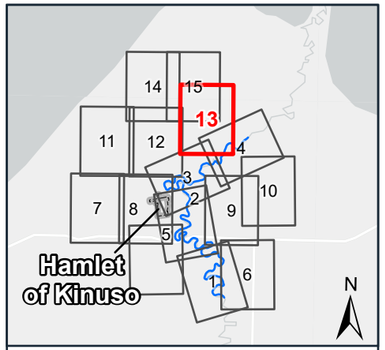

STUDY LIMIT
FLOW DIRECTION
BRIDGE
CULVERT
FLOOD CONTROL STRUCTURE
SECONDARY HIGHWAY
LOCAL ROAD
RAILWAY
STREAM CENTERLINE
2D MODEL PROFILE STATION
HAMLET OF KINUSO BOUNDARY

500-YEAR FLOOD INUNDATION EXTENT

500-YEAR FLOOD EXTENT

Alberta
Canada

DISCHARGE
Swan River = 990 m^3/s

0 100 200 300
Metres
N

Scale: 1:10,000

500-Year Open Water Flood Inundation Map

Kinuso Flood Study

SHEET 13 OF 15

BARR

Classification: Public

Barr Footer ArcGISPro 3.3.2, 2025-03-20 13:17 File: I:\Client\Alberta_AEP\Work_Orders\810\1372_Kinuso_Flood_Study\Maps\Inundation_Mapping\Kinuso Inundation Maps.aprx, Layout: 500-Year Flood Inundation Map User: EMA

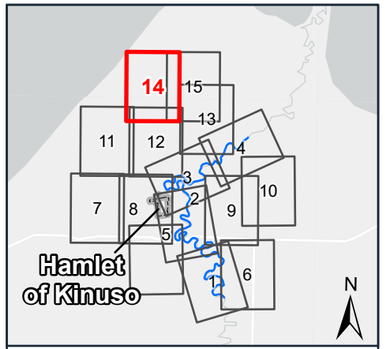

STUDY LIMIT
FLOW DIRECTION
BRIDGE
CULVERT
FLOOD CONTROL STRUCTURE
SECONDARY HIGHWAY
LOCAL ROAD
RAILWAY
STREAM CENTERLINE
HAMLET OF KINUSO BOUNDARY

500-YEAR FLOOD INUNDATION EXTENT

500-YEAR FLOOD EXTENT

Alberta
Canada

0 100 200 300
Metres
N

Scale: 1:10,000

500-Year Open Water Flood Inundation Map

Kinuso Flood Study

SHEET 14 OF 15

BARR

Classification: Public

Barr Footer ArcGISPro 3.3.2, 2025-03-20 13:17 File: I:\Client\Alberta_AEP\Work_Orders\61011372_Kinuso_Flood_Study\Maps\Inundation_Mapping\Kinuso Inundation Maps.aprx Layout: 500-Year Flood Inundation Map User: EMA

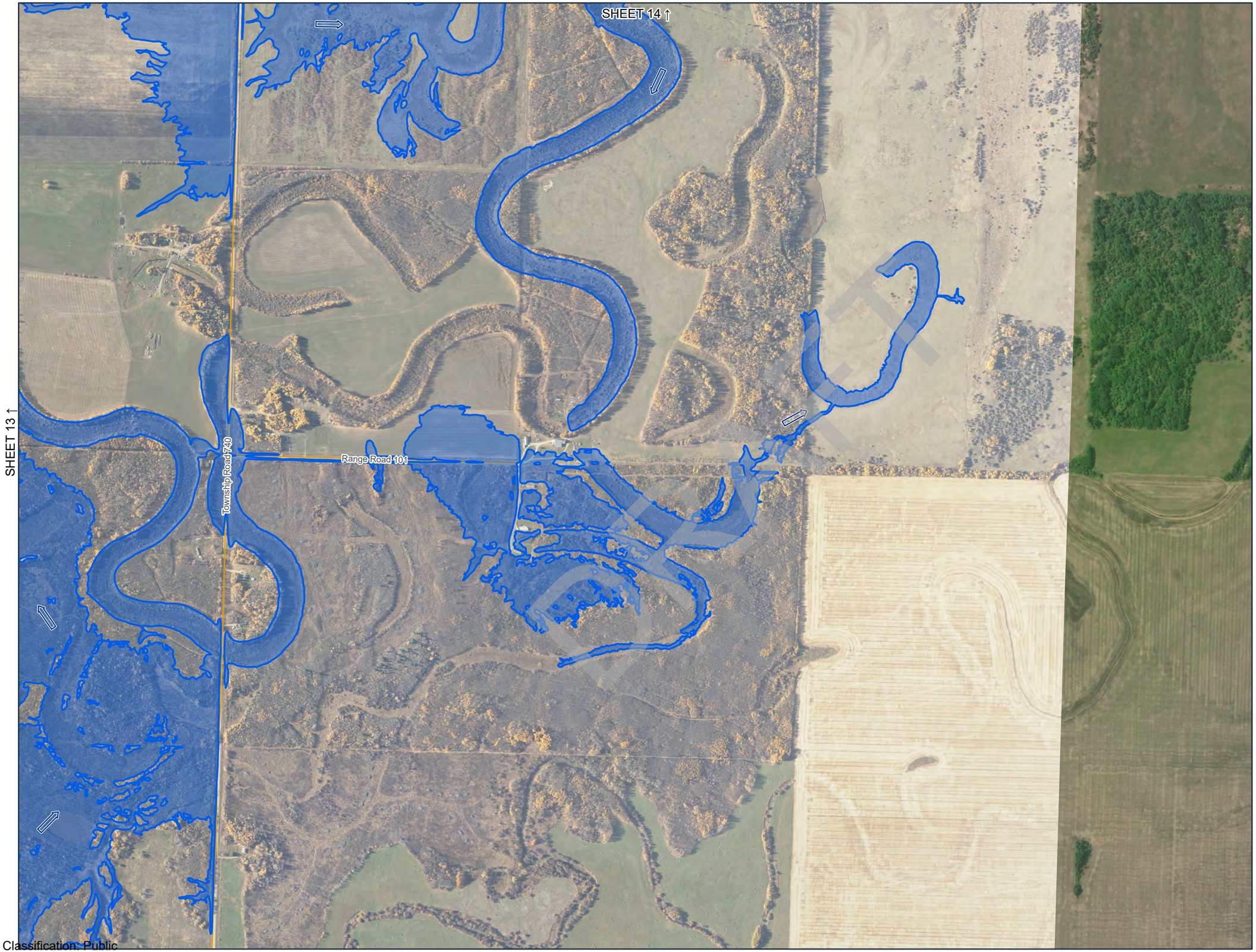

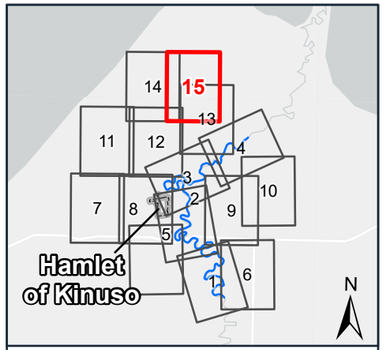

STUDY LIMIT
FLOW DIRECTION
BRIDGE
CULVERT
FLOOD CONTROL STRUCTURE
SECONDARY HIGHWAY
LOCAL ROAD
RAILWAY
STREAM CENTERLINE
HAMLET OF KINUSO BOUNDARY

500-YEAR FLOOD INUNDATION EXTENT

500-YEAR FLOOD EXTENT

Alberta
Canada

0 100 200 300
Metres
N

Scale: 1:10,000

500-Year Open Water Flood Inundation Map

Kinuso Flood Study

SHEET 15 OF 15

BARR

Barr Footer ArcGISPro 3.3.2, 2025-03-20 13:17 File: I:\Client\Alberta_AEP\Work_Orders\61013172_Kinuso_Flood_Study\Maps\Inundation_Mapping\Kinuso Inundation Maps.aprx Layout: 500-Year Flood Inundation Map User: EMA

Classification: Public

750-Year Flood Inundation Extent

DRAFT

Classification: Public

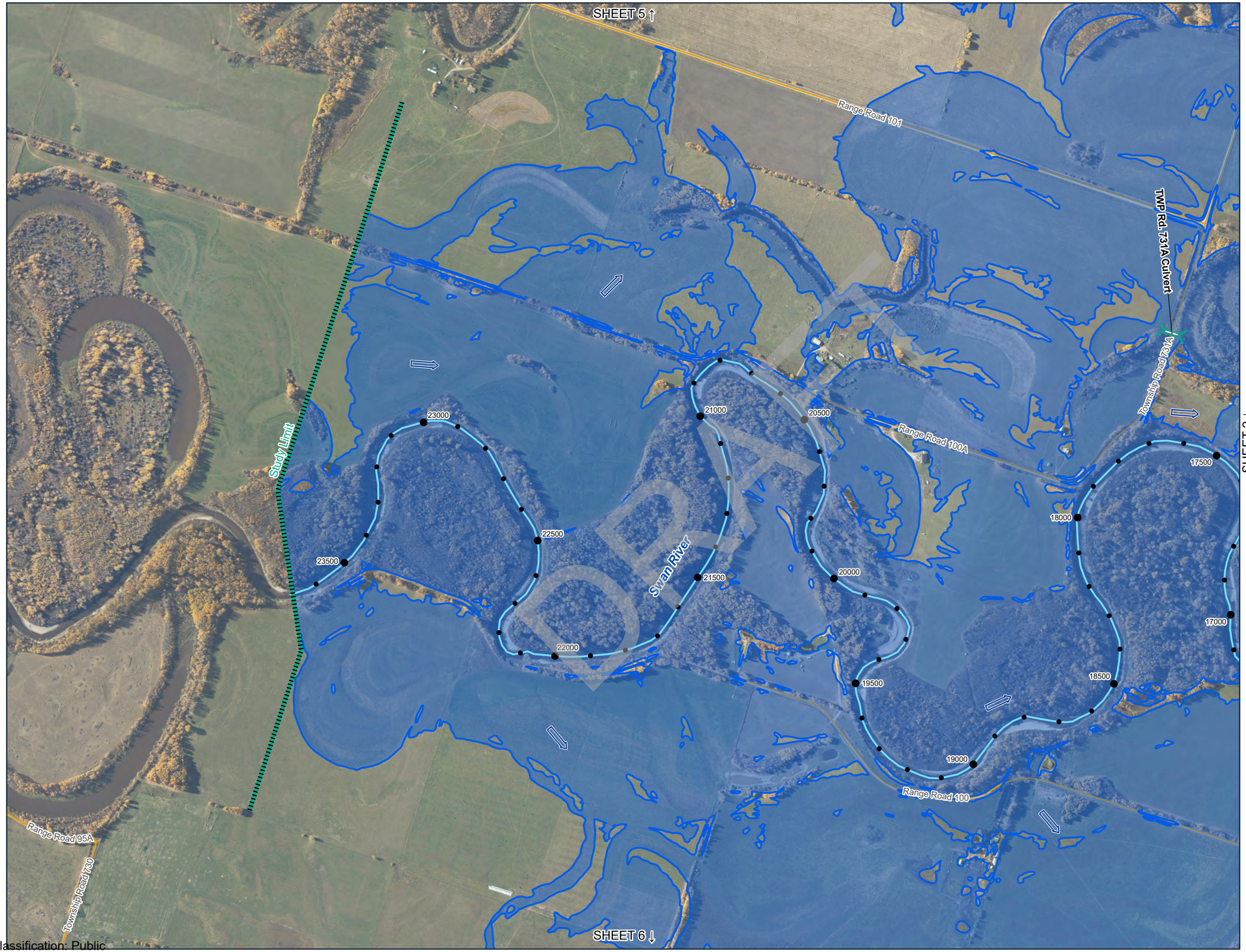

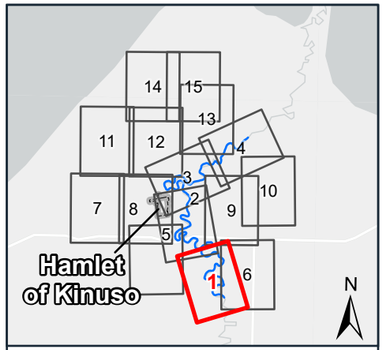

STUDY LIMIT
FLOW DIRECTION
BRIDGE
CULVERT
FLOOD CONTROL STRUCTURE
SECONDARY HIGHWAY
LOCAL ROAD
RAILWAY
STREAM CENTERLINE
2D MODEL PROFILE STATION
HAMLET OF KINUSO BOUNDARY

750-YEAR FLOOD INUNDATION EXTENT

750-YEAR FLOOD EXTENT

Alberta
Canada

DISCHARGE
Swan River = 1044 m^3/s

0 100 200 300
Metres

Scale: 1:10,000

750-Year Open Water Flood Inundation Map

Kinuso Flood Study

SHEET 1 OF 15

BARR

Classification: Public

Barr Footer ArcGISPro 3.3.2, 2025-03-20 13:17 File: I:\Client\Alberta_AEP\Work_Orders\81013172_Kinuso_Flood_Study\Maps\Inundation_Mapping\Kinuso Inundation Maps.aprx, Layout: 750-Year Flood Inundation Map User: EMA

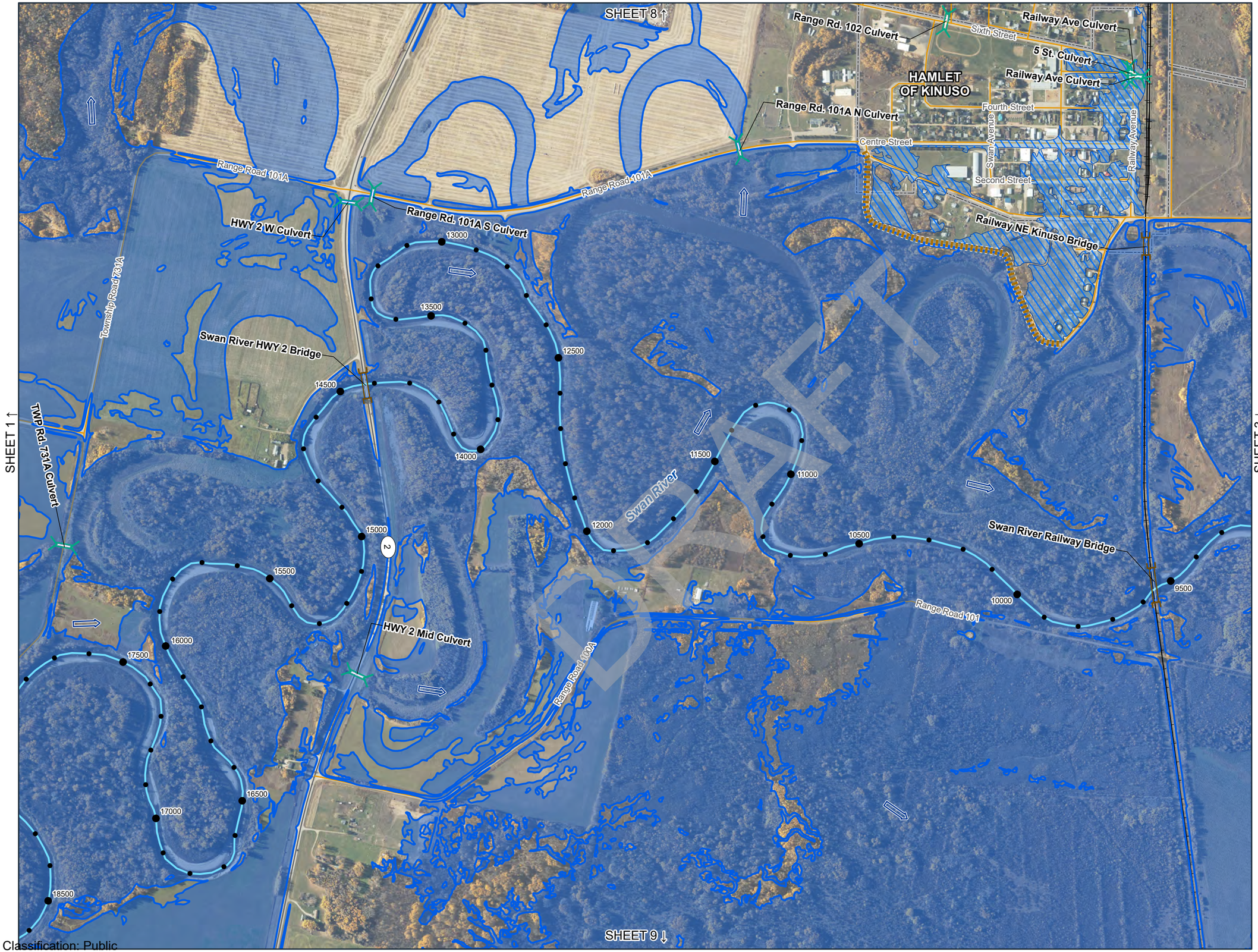

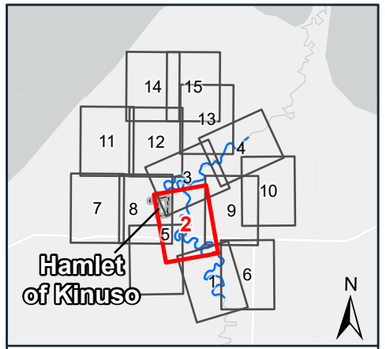

STUDY LIMIT
FLOW DIRECTION
BRIDGE
CULVERT
FLOOD CONTROL STRUCTURE
SECONDARY HIGHWAY
LOCAL ROAD
RAILWAY
STREAM CENTERLINE
2D MODEL PROFILE STATION
HAMLET OF KINUSO BOUNDARY

750-YEAR FLOOD INUNDATION EXTENT

750-YEAR FLOOD EXTENT
750-YEAR FLOOD EXTENT (FLOOD CONTROL STRUCTURE FAILURE)

Alberta
Canada

DISCHARGE
Swan River = 1044 m^3/s

0 100 200 300
Metres
Scale: 1:10,000

750-Year Open Water Flood Inundation Map

Kinuso Flood Study

SHEET 2 OF 15

BARR

Classification: Public



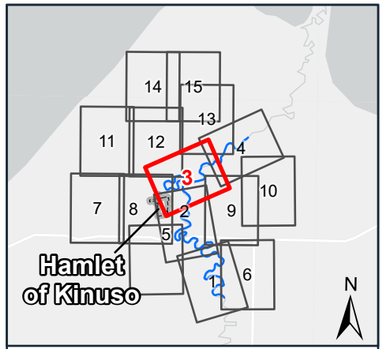

STUDY LIMIT
FLOW DIRECTION
BRIDGE
CULVERT
FLOOD CONTROL STRUCTURE
SECONDARY HIGHWAY
LOCAL ROAD
RAILWAY
STREAM CENTERLINE
2D MODEL PROFILE STATION
HAMLET OF KINUSO BOUNDARY

750-YEAR FLOOD INUNDATION EXTENT

750-YEAR FLOOD EXTENT
750-YEAR FLOOD EXTENT (FLOOD CONTROL STRUCTURE FAILURE)

Alberta
Canada

DISCHARGE
Swan River = 1044 m^3/s

0 100 200 300
Metres
Scale: 1:10,000

N

750-Year Open Water Flood Inundation Map

Kinuso Flood Study

SHEET 3 OF 15

BARR

Classification: Public

Barr Footer: ArcGISPro 3.3.2, 2025-03-26 13:17 File: I:\Client\Alberta_AEP\Work_Orders\61011372_Kinuso_Flood_Study\Maps\Inundation_Mapping\Kinuso Inundation Maps.aprx Layout: 750-Year Flood Inundation Map User: EMA

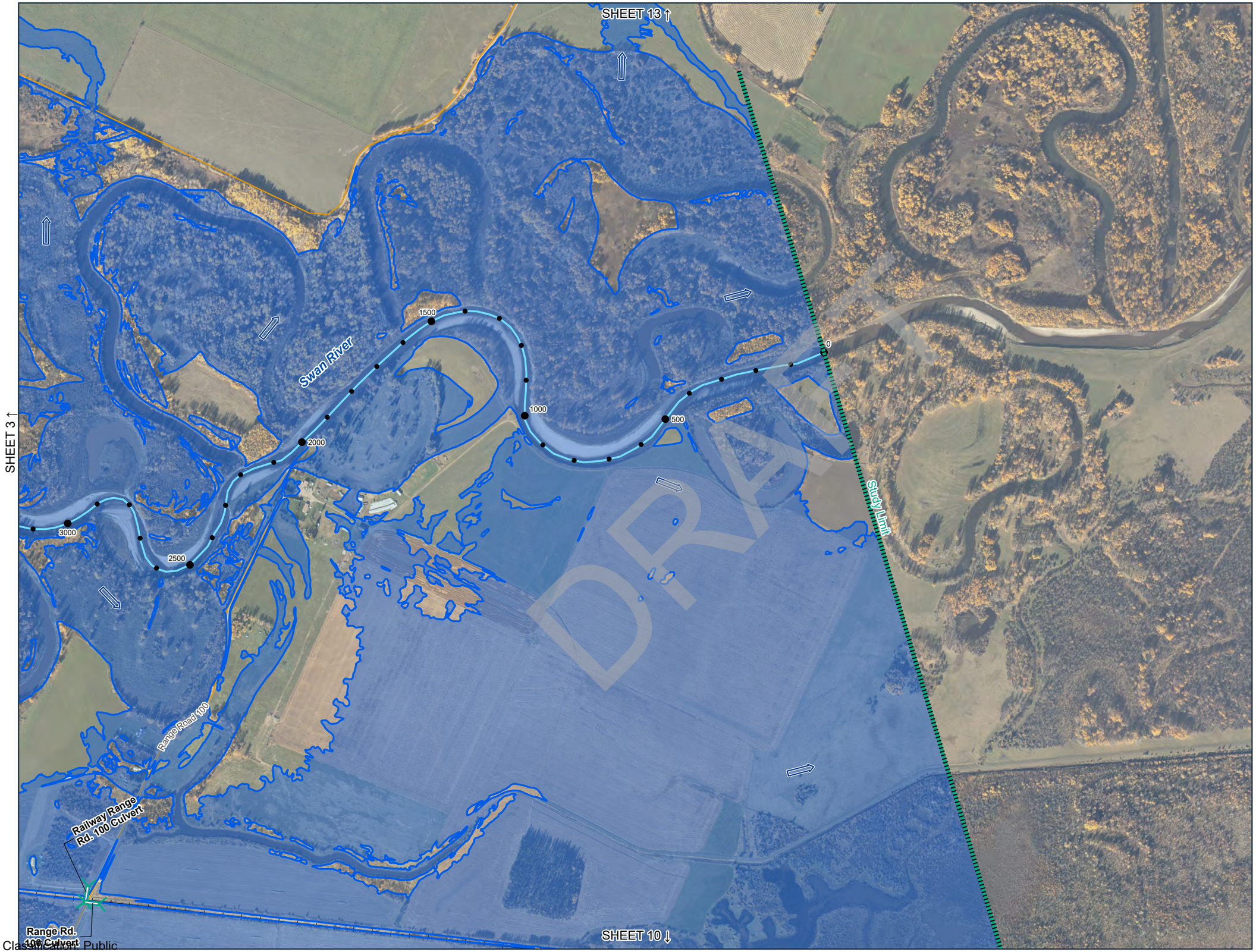

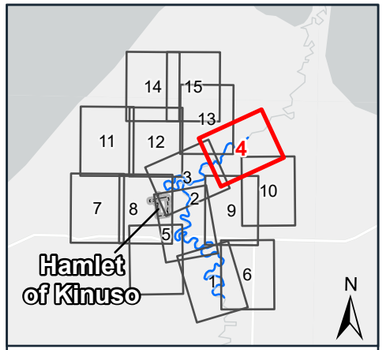

STUDY LIMIT
FLOW DIRECTION
BRIDGE
CULVERT
FLOOD CONTROL STRUCTURE
SECONDARY HIGHWAY
LOCAL ROAD
RAILWAY
STREAM CENTERLINE
2D MODEL PROFILE STATION
HAMLET OF KINUSO BOUNDARY

750-YEAR FLOOD INUNDATION EXTENT

750-YEAR FLOOD EXTENT

Alberta
Canada

DISCHARGE
Swan River = 1044 m^3/s

0 100 200 300
Metres

Scale: 1:10,000

750-Year Open Water Flood Inundation Map

Kinuso Flood Study

SHEET 4 OF 15

BARR

Classification: Public

Barr Footer ArcGISPro 3.3.2, 2025-03-20 13:17 File: I:\Client\Alberta_AEP\Work_Orders\810\1372_Kinuso_Flood_Study\Maps\Inundation_Mapping\Kinuso Inundation Maps.aprx, Layout: 750-Year Flood Inundation Map User: EMA

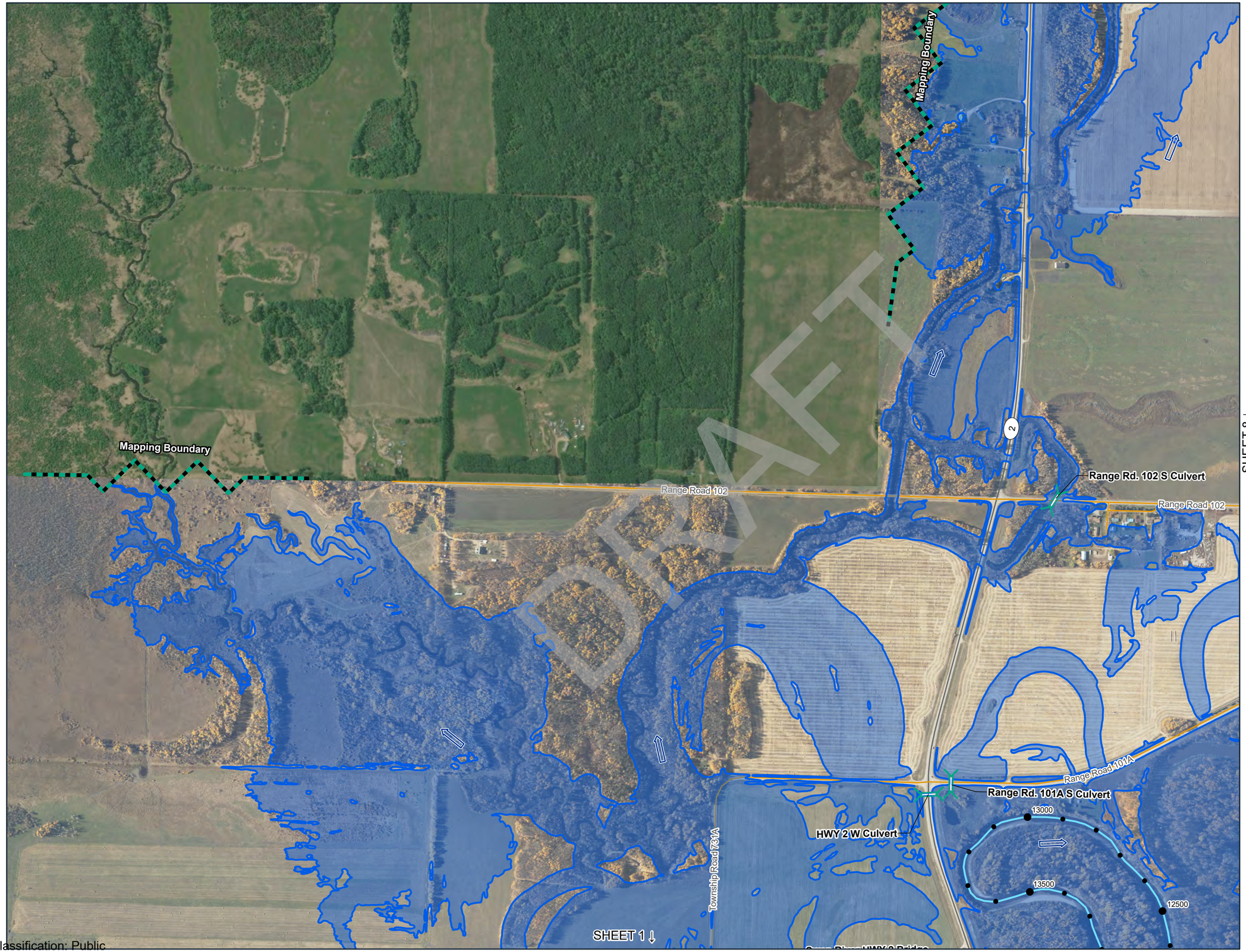

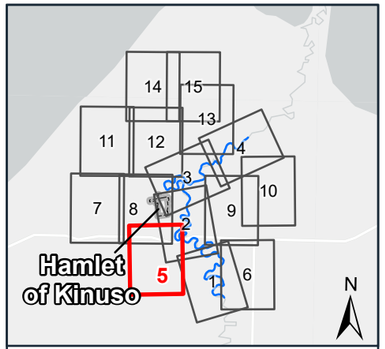

STUDY LIMIT
FLOW DIRECTION
BRIDGE
CULVERT
FLOOD CONTROL STRUCTURE
SECONDARY HIGHWAY
LOCAL ROAD
RAILWAY
STREAM CENTERLINE
2D MODEL PROFILE STATION
HAMLET OF KINUSO BOUNDARY

750-YEAR FLOOD INUNDATION EXTENT

750-YEAR FLOOD EXTENT

Alberta
Canada

DISCHARGE
Swan River = 1044 m^3/s

0 100 200 300
Metres
N

Scale: 1:10,000

750-Year Open Water Flood Inundation Map

Kinuso Flood Study

SHEET 5 OF 15

BARR

Classification: Public

Barr Footer ArcGISPro 3.3.2, 2025-03-20 13:17 File: I:\Client\Alberta_AEP\Work_Orders\61011372_Kinuso_Flood_Study\Maps\Inundation_Mapping\Kinuso Inundation Maps.aprx Layout: 750-Year Flood Inundation Map User: EMA

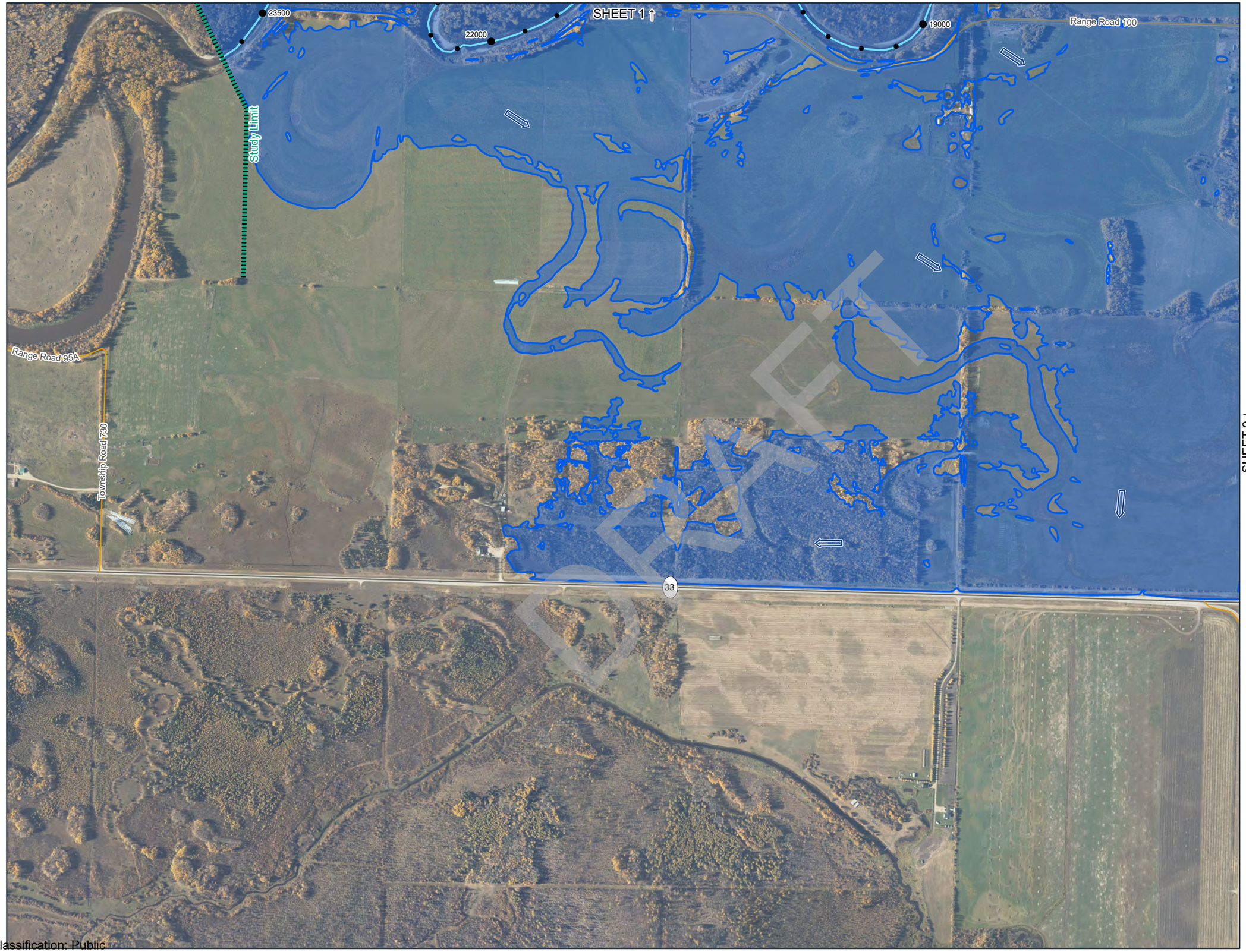

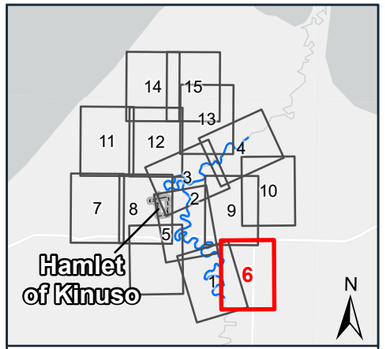

STUDY LIMIT
FLOW DIRECTION
BRIDGE
CULVERT
FLOOD CONTROL STRUCTURE
SECONDARY HIGHWAY
LOCAL ROAD
RAILWAY
STREAM CENTERLINE
2D MODEL PROFILE STATION
HAMLET OF KINUSO BOUNDARY

750-YEAR FLOOD INUNDATION EXTENT

750-YEAR FLOOD EXTENT

Alberta
Canada

DISCHARGE
Swan River = 1044 m^3/s

0 100 200 300
Metres
N

Scale: 1:10,000

750-Year Open Water Flood Inundation Map

Kinuso Flood Study

SHEET 6 OF 15

BARR

Barr Footer ArcGISPro 3.3.2, 2025-03-20 13:17 File: I:\Client\Alberta_AEP\Work_Orders\61011372_Kinuso_Flood_Study\Maps\Inundation_Mapping\Kinuso Inundation Maps.aprx, Layout: 750-Year Flood Inundation Map User: EMA

Classification: Public

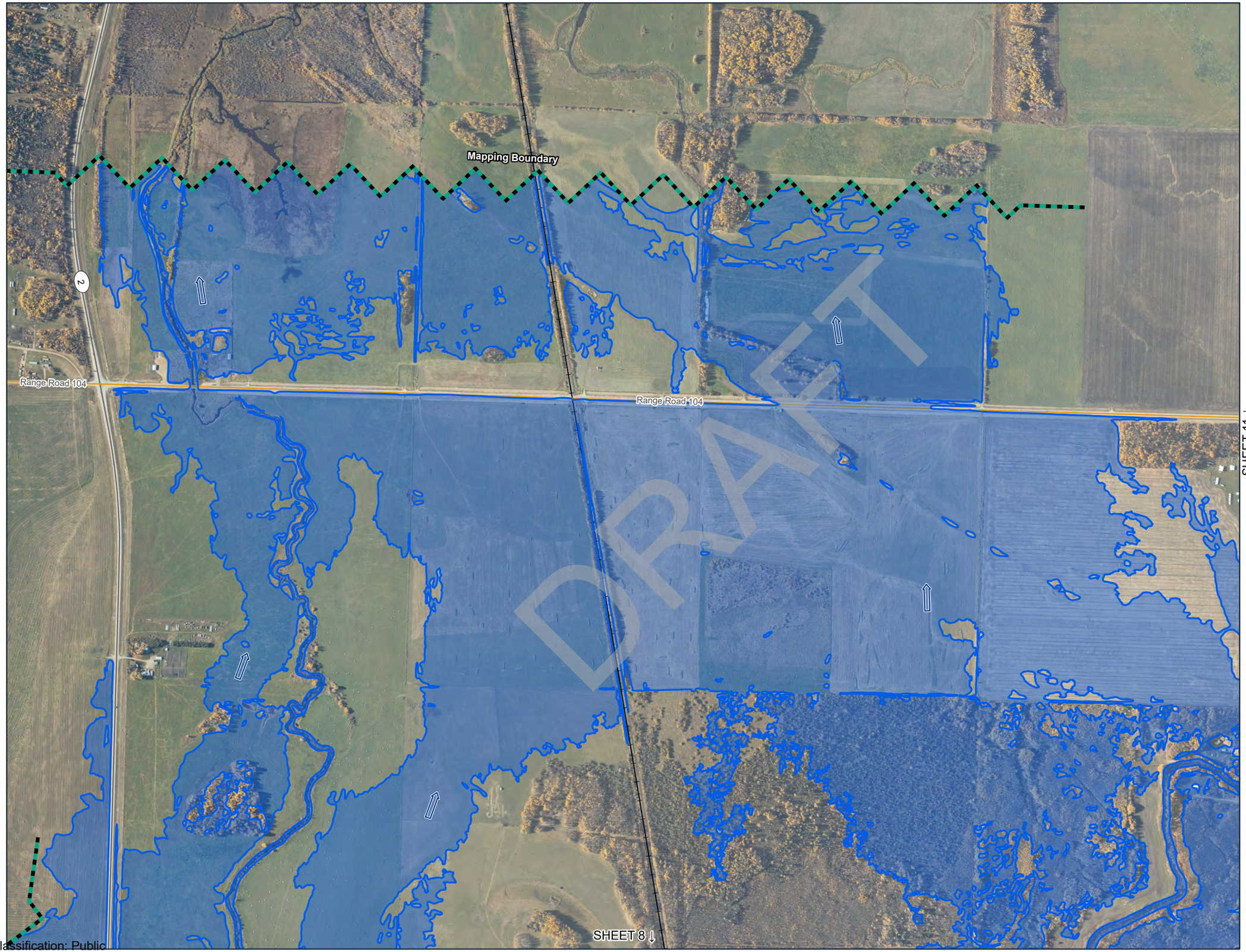

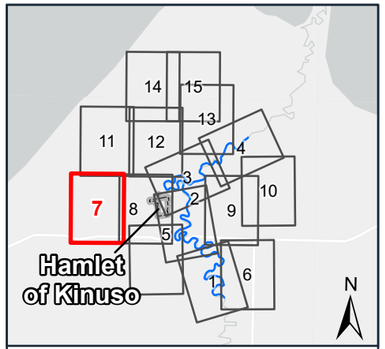

STUDY LIMIT
FLOW DIRECTION
BRIDGE
CULVERT
FLOOD CONTROL STRUCTURE
SECONDARY HIGHWAY
LOCAL ROAD
RAILWAY
STREAM CENTERLINE
HAMLET OF KINUSO BOUNDARY

750-YEAR FLOOD INUNDATION EXTENT

750-YEAR FLOOD EXTENT

Alberta
Canada

0 100 200 300
Metres
N

Scale: 1:10,000

750-Year Open Water Flood Inundation Map

Kinuso Flood Study

SHEET 7 OF 15

BARR

Classification: Public

Barr Footer: ArcGISPro 3.3.2, 2025-03-20 13:17 File: I:\Client\Alberta_AEP\Work_Orders\61011372_Kinuso_Flood_Study\Maps\Inundation_Mapping\Kinuso Inundation Maps.aprx, Layout: 750-Year Flood Inundation Map User: EMA

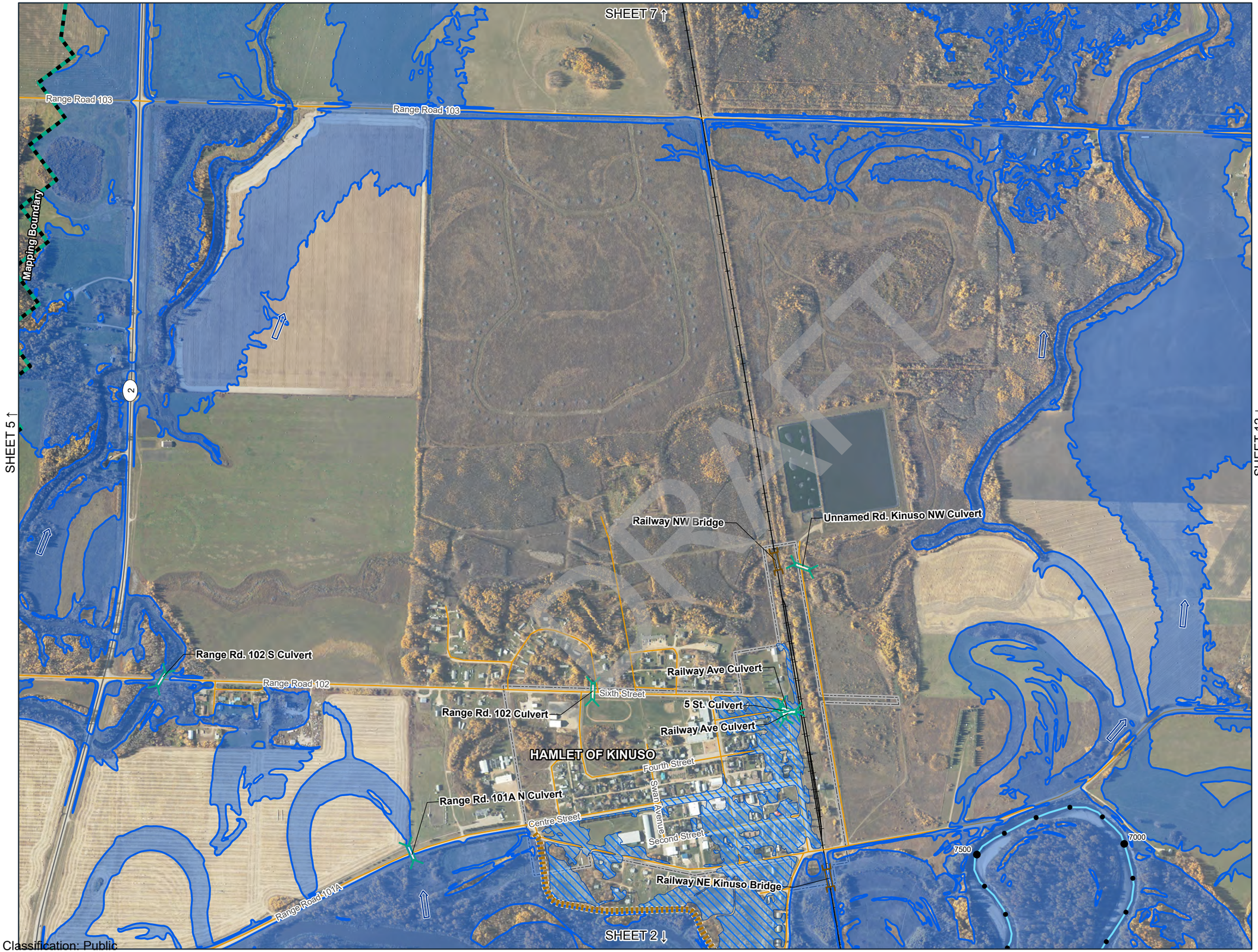

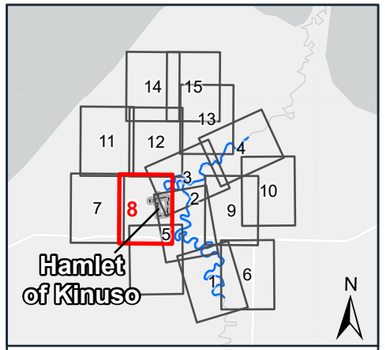

STUDY LIMIT
FLOW DIRECTION
BRIDGE
CULVERT
FLOOD CONTROL STRUCTURE
SECONDARY HIGHWAY
LOCAL ROAD
RAILWAY
STREAM CENTERLINE
2D MODEL PROFILE STATION
HAMLET OF KINUSO BOUNDARY

750-YEAR FLOOD INUNDATION EXTENT

750-YEAR FLOOD EXTENT
750-YEAR FLOOD EXTENT (FLOOD CONTROL STRUCTURE FAILURE)

Alberta
Canada

DISCHARGE
Swan River = 1044 m^3/s

0 100 200 300
Metres
N

Scale: 1:10,000

750-Year Open Water Flood Inundation Map

Kinuso Flood Study

SHEET 8 OF 15

BARR

Classification: Public

Barr Footer ArcGISPro 3.3.2, 2025-03-20 13:17 File: I:\Client\Alberta_AEP\Work_Orders\81013172_Kinuso_Flood_Study\Maps\Inundation_Mapping\Kinuso Inundation Maps.aprx, Layout: 750-Year Flood Inundation Map User: EMA

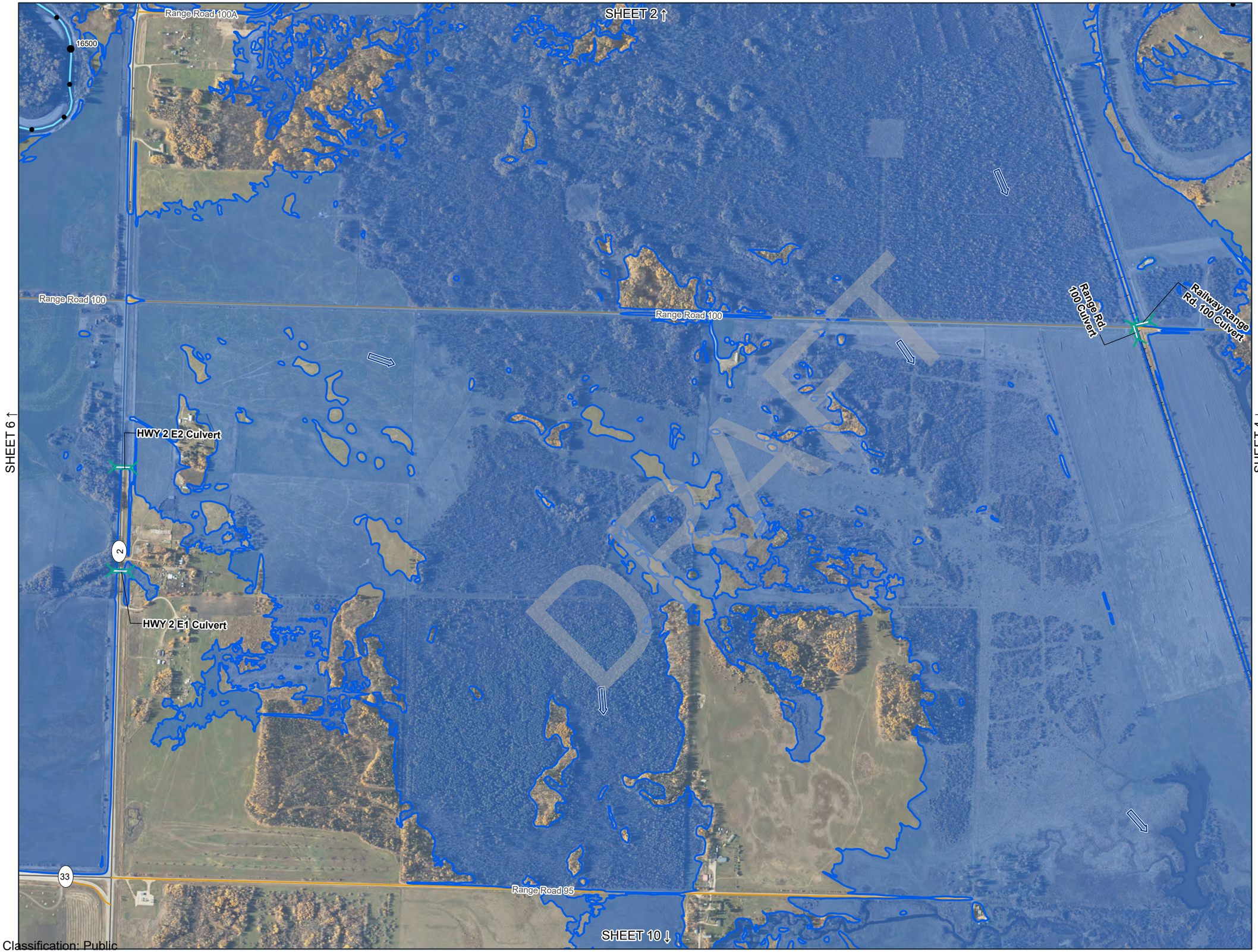

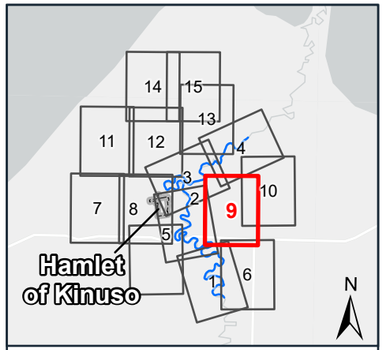

STUDY LIMIT
FLOW DIRECTION
BRIDGE
CULVERT
FLOOD CONTROL STRUCTURE
SECONDARY HIGHWAY
LOCAL ROAD
RAILWAY
STREAM CENTERLINE
2D MODEL PROFILE STATION
HAMLET OF KINUSO BOUNDARY

750-YEAR FLOOD INUNDATION EXTENT

750-YEAR FLOOD EXTENT

Alberta
Canada

DISCHARGE
Swan River = 1044 m^3/s

0 100 200 300
Metres
N

Scale: 1:10,000

750-Year Open Water Flood Inundation Map

Kinuso Flood Study

SHEET 9 OF 15

BARR

Classification: Public

Barr Footer ArcGISPro 3.3.2, 2025-03-20 13:17 File: I:\Client\Alberta_AEP\Work_Orders\81013172_Kinuso_Flood_Study\Maps\Inundation_Mapping\Kinuso Inundation Maps.aprx, Layout: 750-Year Flood Inundation Map User: EMA

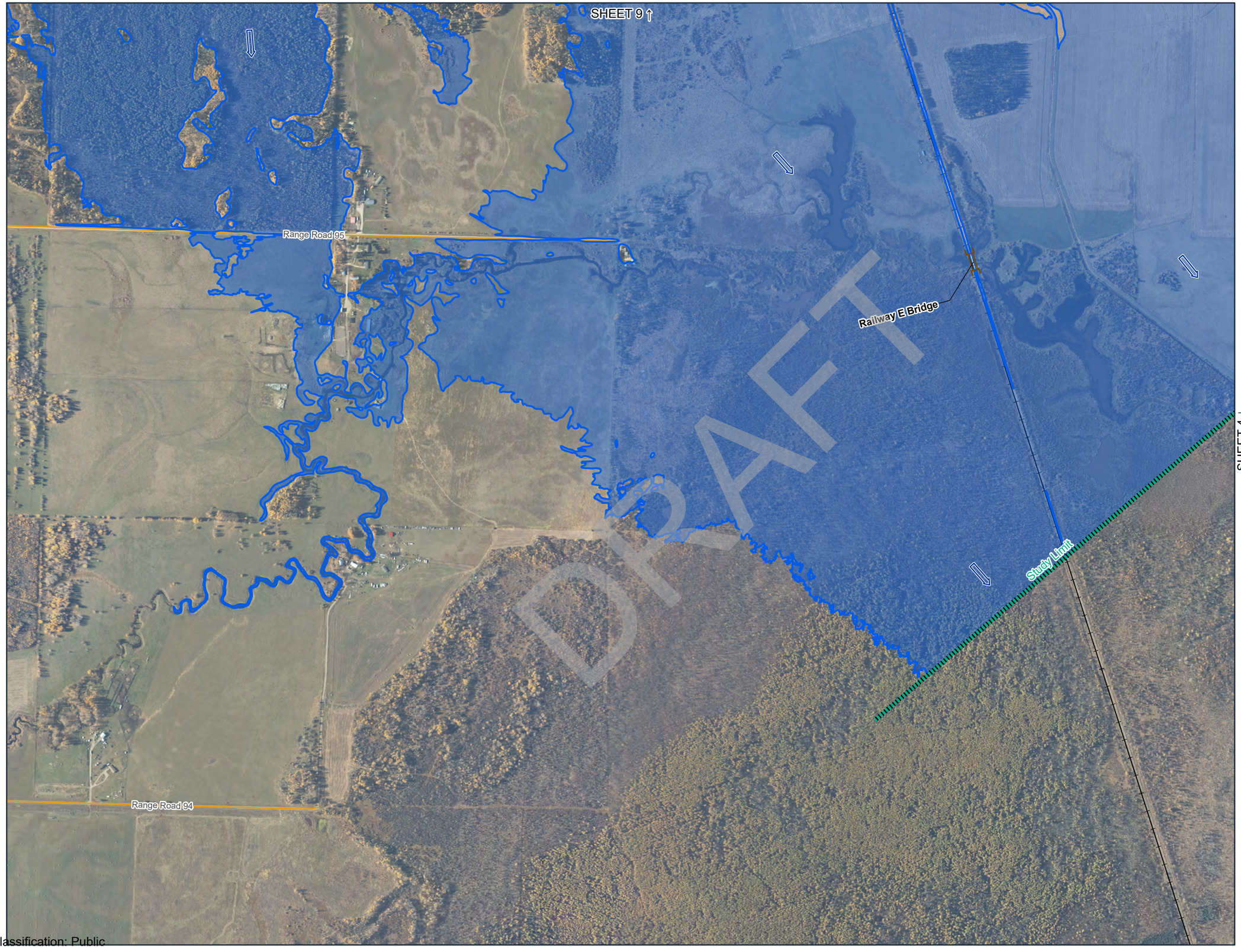

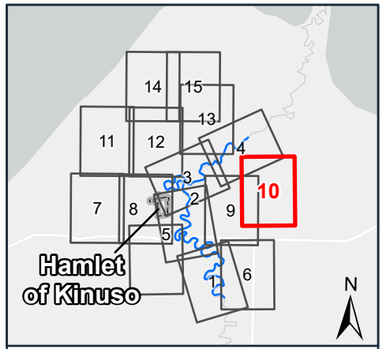

STUDY LIMIT
FLOW DIRECTION
BRIDGE
CULVERT
FLOOD CONTROL STRUCTURE
SECONDARY HIGHWAY
LOCAL ROAD
RAILWAY
STREAM CENTERLINE
HAMLET OF KINUSO BOUNDARY

750-YEAR FLOOD INUNDATION EXTENT

750-YEAR FLOOD EXTENT

Alberta
Canada

0 100 200 300
Metres
N

Scale: 1:10,000

750-Year Open Water Flood Inundation Map

Kinuso Flood Study

SHEET 10 OF 15

BARR

Barr Footer: ArcGISPro 3.3.2, 2025-03-20 13:17 File: I:\Client\Alberta_AEP\Work_Orders\61011372_Kinuso_Flood_Study\Maps\Inundation_Mapping\Kinuso Inundation Maps.aprx Layout: 750-Year Flood Inundation Map User: EMA

Classification: Public

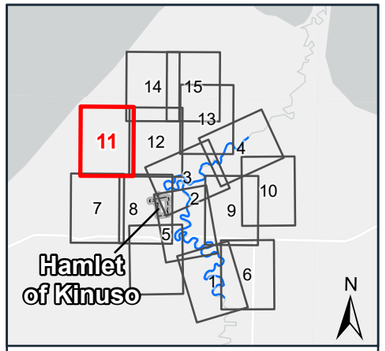

STUDY LIMIT
FLOW DIRECTION
BRIDGE
CULVERT
FLOOD CONTROL STRUCTURE
SECONDARY HIGHWAY
LOCAL ROAD
RAILWAY
STREAM CENTERLINE
HAMLET OF KINUSO BOUNDARY

750-YEAR FLOOD INUNDATION EXTENT

750-YEAR FLOOD EXTENT

Alberta
Canada

0 100 200 300
Metres
N

Scale: 1:10,000

750-Year Open Water Flood Inundation Map

Kinuso Flood Study

SHEET 11 OF 15

BARR

Classification: Public

Barr Footer: ArcGISPro 3.3.2, 2025-03-20 13:17 File: I:\Client\Alberta_AEP\Work_Orders\61011372_Kinuso_Flood_Study\Maps\Inundation_Mapping\Kinuso Inundation Maps.aprx Layout: 750-Year Flood Inundation Map User: EMA

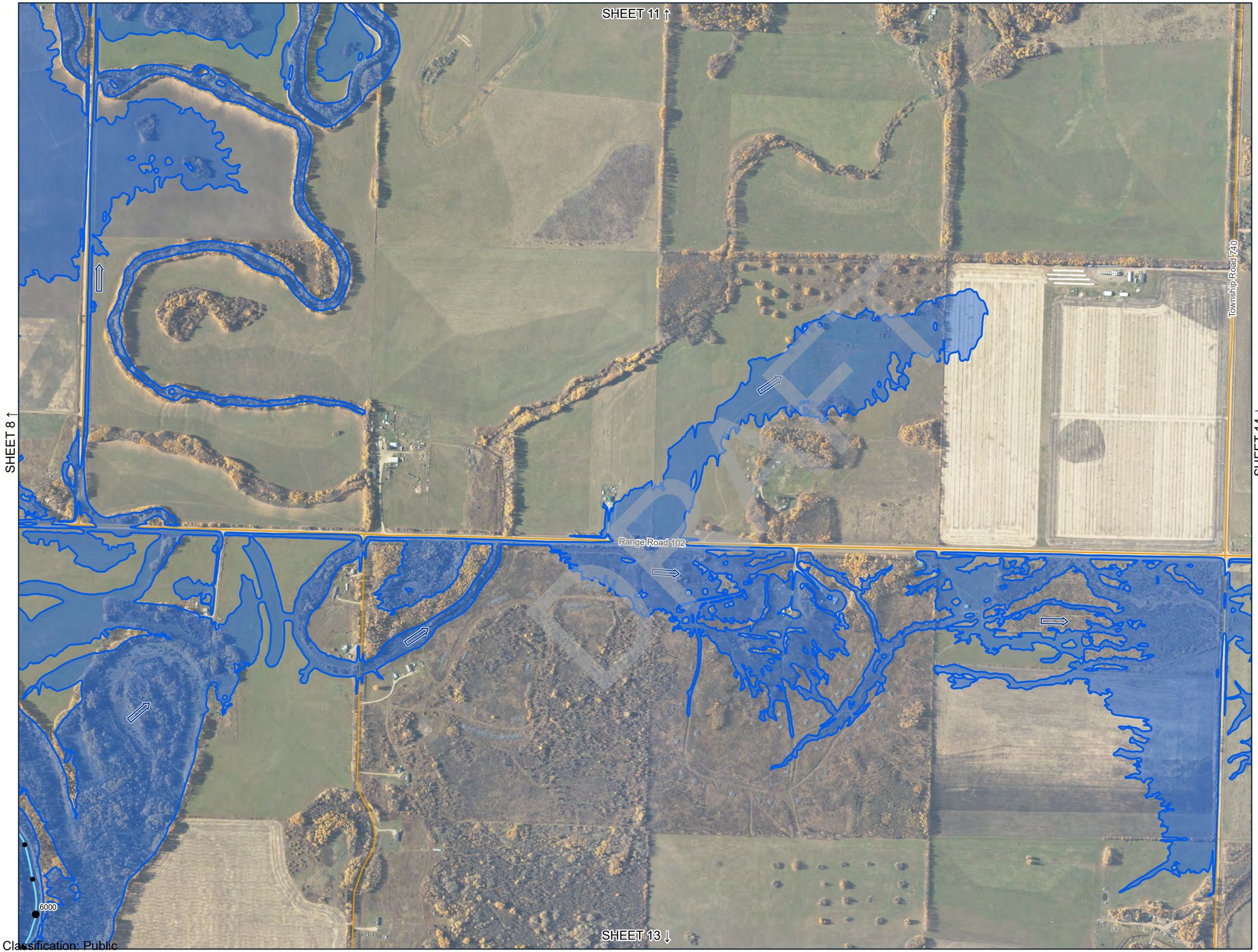

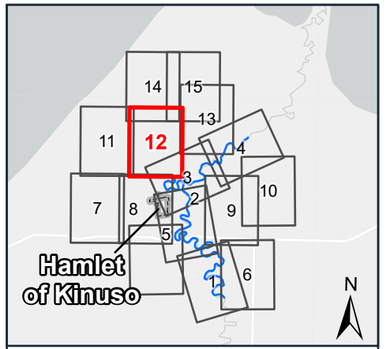

STUDY LIMIT
FLOW DIRECTION
BRIDGE
CULVERT
FLOOD CONTROL STRUCTURE
SECONDARY HIGHWAY
LOCAL ROAD
RAILWAY
STREAM CENTERLINE
2D MODEL PROFILE STATION
HAMLET OF KINUSO BOUNDARY

750-YEAR FLOOD INUNDATION EXTENT

750-YEAR FLOOD EXTENT

Alberta
Canada

DISCHARGE
Swan River = 1044 m^3/s

0 100 200 300
Metres
N

Scale: 1:10,000

750-Year Open Water Flood Inundation Map

Kinuso Flood Study

SHEET 12 OF 15

BARR

Classification: Public

Barr Footer ArcGISPro 3.3.2, 2025-03-20 13:17 File: I:\Client\Alberta_AEP\Work_Orders\61011372_Kinuso_Flood_Study\Maps\Inundation_Mapping\Kinuso Inundation Maps.aprx, Layout: 750-Year Flood Inundation Map User: EMA

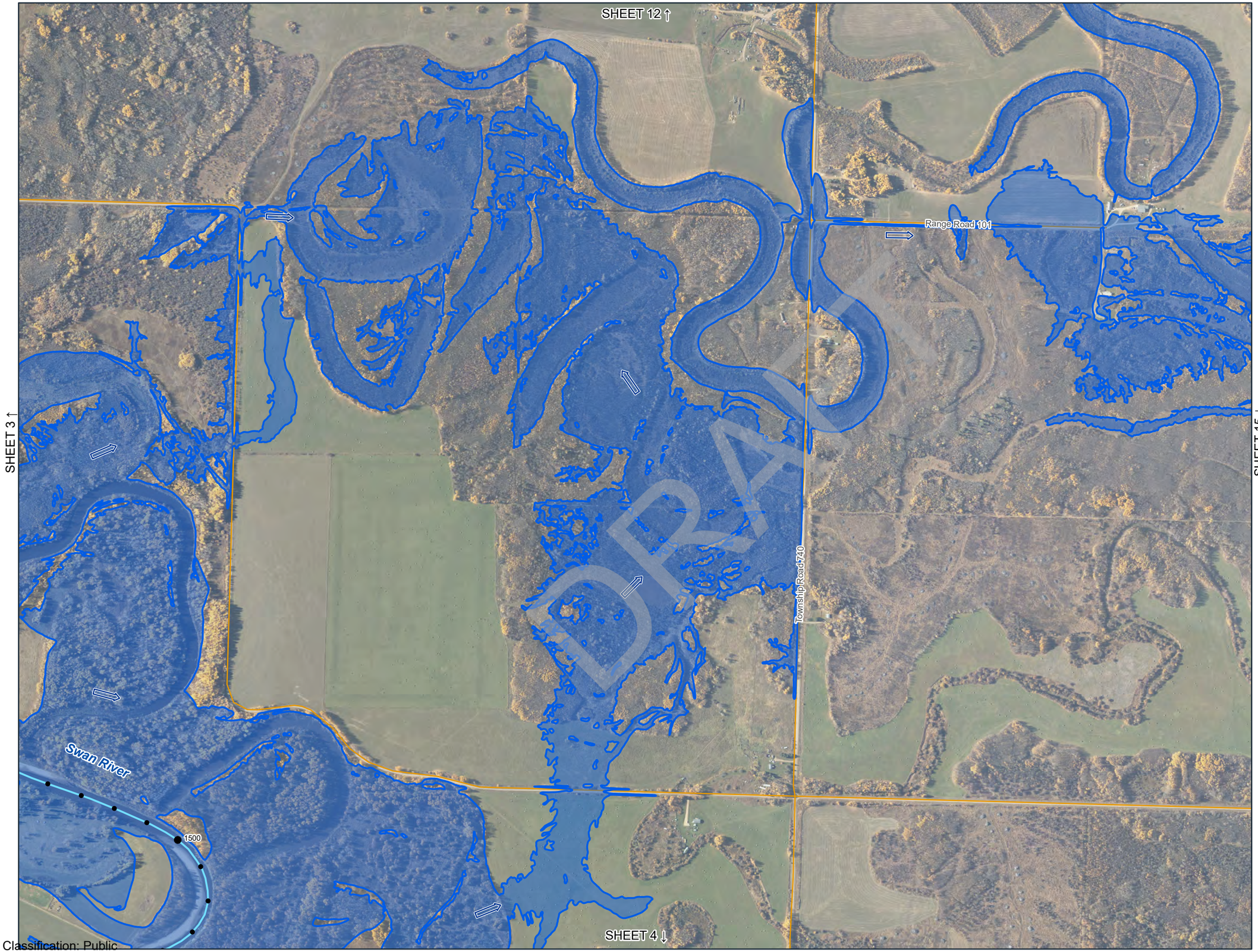

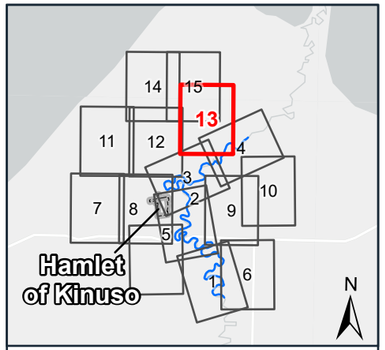

STUDY LIMIT
FLOW DIRECTION
BRIDGE
CULVERT
FLOOD CONTROL STRUCTURE
SECONDARY HIGHWAY
LOCAL ROAD
RAILWAY
STREAM CENTERLINE
2D MODEL PROFILE STATION
HAMLET OF KINUSO BOUNDARY

750-YEAR FLOOD INUNDATION EXTENT

750-YEAR FLOOD EXTENT

Alberta
Canada

DISCHARGE
Swan River = 1044 m^3/s

0 100 200 300
Metres
N

Scale: 1:10,000

750-Year Open Water Flood Inundation Map

Kinuso Flood Study

SHEET 13 OF 15

BARR

Barr Footer: ArcGISPro 3.3.2, 2025-03-20 13:17 File: I:\Client\Alberta_AEP\Work_Orders\810\1372_Kinuso_Flood_Study\Maps\Inundation_Mapping\Kinuso Inundation Maps.aprx, Layout: 750-Year Flood Inundation Map User: EMA

Classification: Public

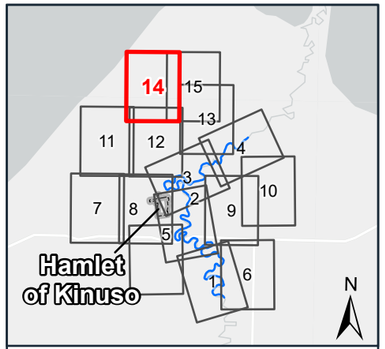

STUDY LIMIT
FLOW DIRECTION
BRIDGE
CULVERT
FLOOD CONTROL STRUCTURE
SECONDARY HIGHWAY
LOCAL ROAD
RAILWAY
STREAM CENTERLINE
HAMLET OF KINUSO BOUNDARY

750-YEAR FLOOD INUNDATION EXTENT

750-YEAR FLOOD EXTENT

Alberta
Canada

0 100 200 300
Metres
N

Scale: 1:10,000

750-Year Open Water Flood Inundation Map

Kinuso Flood Study

SHEET 14 OF 15

BARR

Classification: Public

Barr Footer ArcGISPro 3.3.2, 2025-03-20 13:17 File: I:\Client\Alberta_AEP\Work_Orders\61011372_Kinuso_Flood_Study\Maps\Inundation_Mapping\Kinuso Inundation Maps.aprx, Layout: 750-Year Flood Inundation Map User: EMA

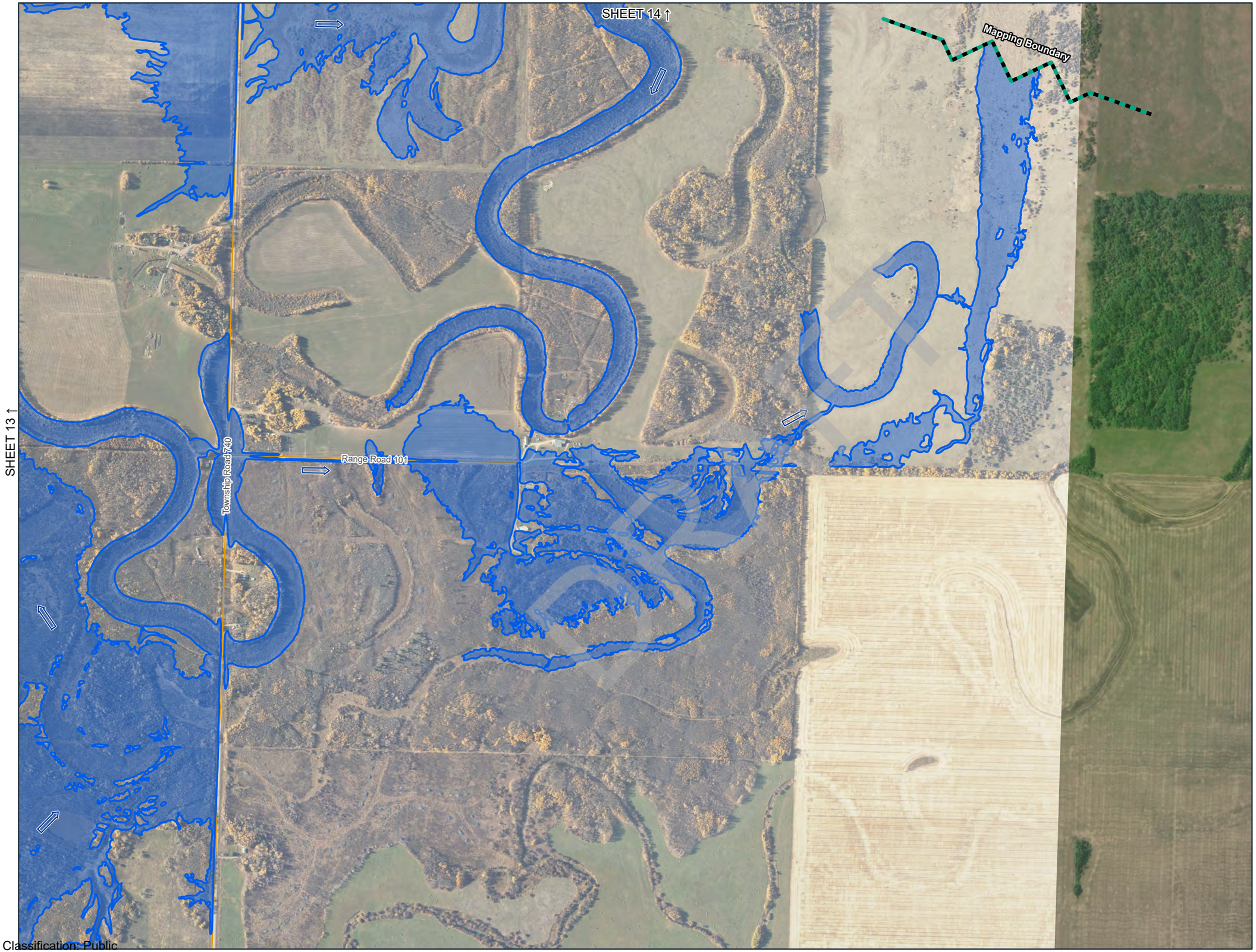

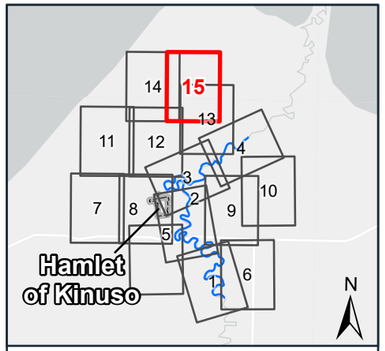

STUDY LIMIT
FLOW DIRECTION
BRIDGE
CULVERT
FLOOD CONTROL STRUCTURE
SECONDARY HIGHWAY
LOCAL ROAD
RAILWAY
STREAM CENTERLINE
HAMLET OF KINUSO BOUNDARY

750-YEAR FLOOD INUNDATION EXTENT

750-YEAR FLOOD EXTENT

Alberta
Canada

0 100 200 300
Metres
N

Scale: 1:10,000

750-Year Open Water Flood Inundation Map

Kinuso Flood Study

SHEET 15 OF 15

BARR

Classification: Public

Barr Footer: ArcGISPro 3.3.2, 2025-03-20 13:17 File: I:\Client\Alberta_AEP\Work_Orders\61011372_Kinuso_Flood_Study\Maps\Inundation_Mapping\Kinuso Inundation Maps.aprx Layout: 750-Year Flood Inundation Map User: EMA

1,000-Year Flood Inundation Extent

DRAFT

Classification: Public

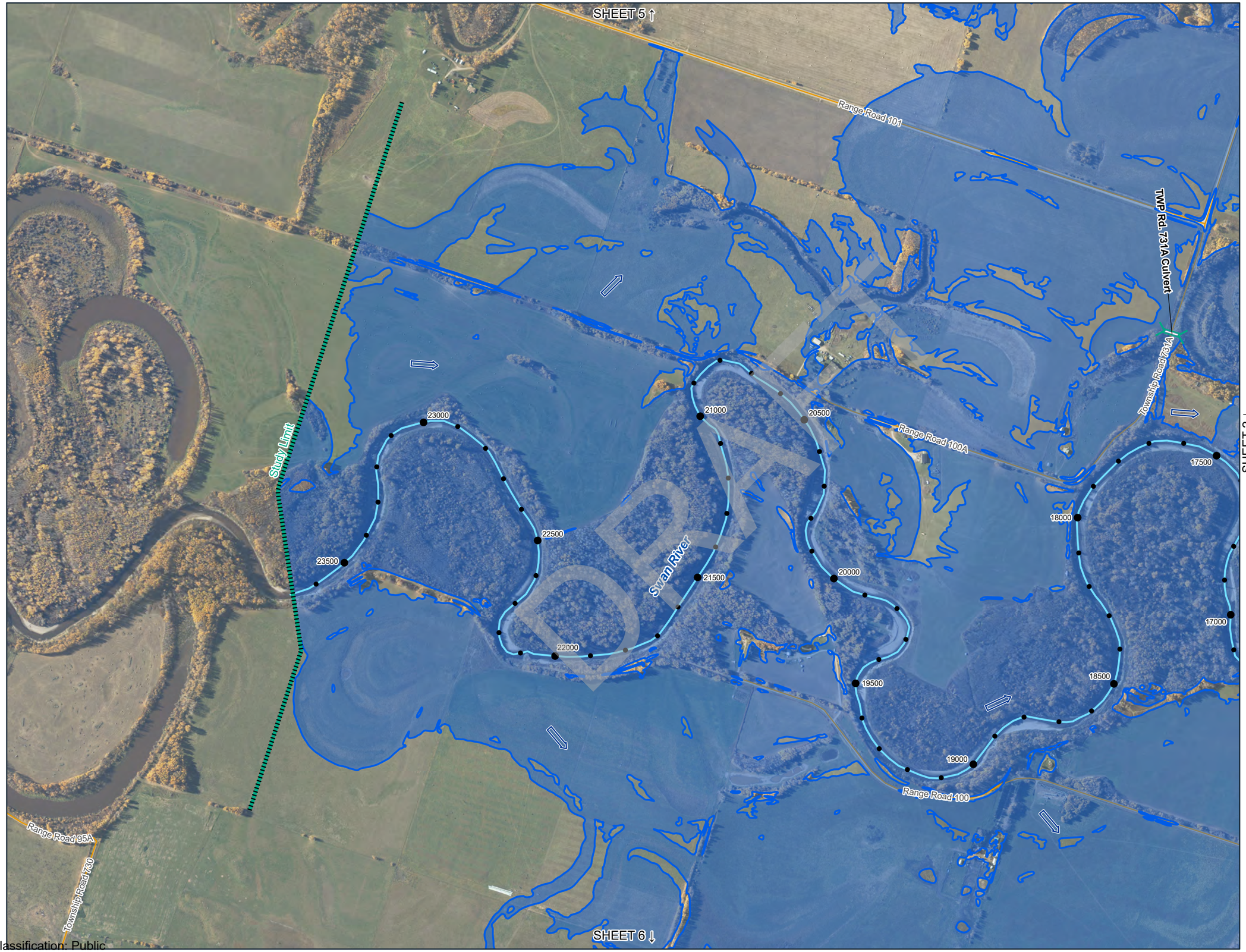

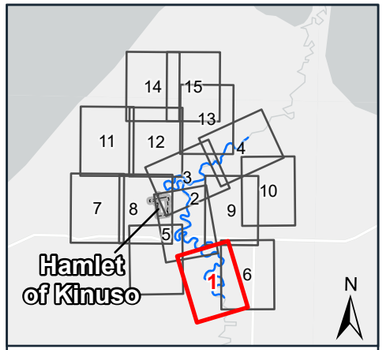

STUDY LIMIT
FLOW DIRECTION
BRIDGE
CULVERT
FLOOD CONTROL STRUCTURE
SECONDARY HIGHWAY
LOCAL ROAD
RAILWAY
STREAM CENTERLINE
2D MODEL PROFILE STATION
HAMLET OF KINUSO BOUNDARY

1000-YEAR FLOOD INUNDATION EXTENT

1000-YEAR FLOOD EXTENT

Alberta
Canada

DISCHARGE
Swan River = 1082 m^3/s

0 100 200 300
Metres

Scale: 1:10,000

1000-Year Open Water Flood Inundation Map

Kinuso Flood Study

SHEET 1 OF 15

BARR

Classification: Public

Barr Footer ArcGISPro 3.3.2, 2025-03-20 13:17 File: I:\Client\Alberta_AEP\Work_Orders\81013172_Kinuso_Flood_Study\Maps\Inundation_Mapping\Kinuso Inundation Maps.aprx Layout: 1000-Year Flood Inundation Map User: EMA

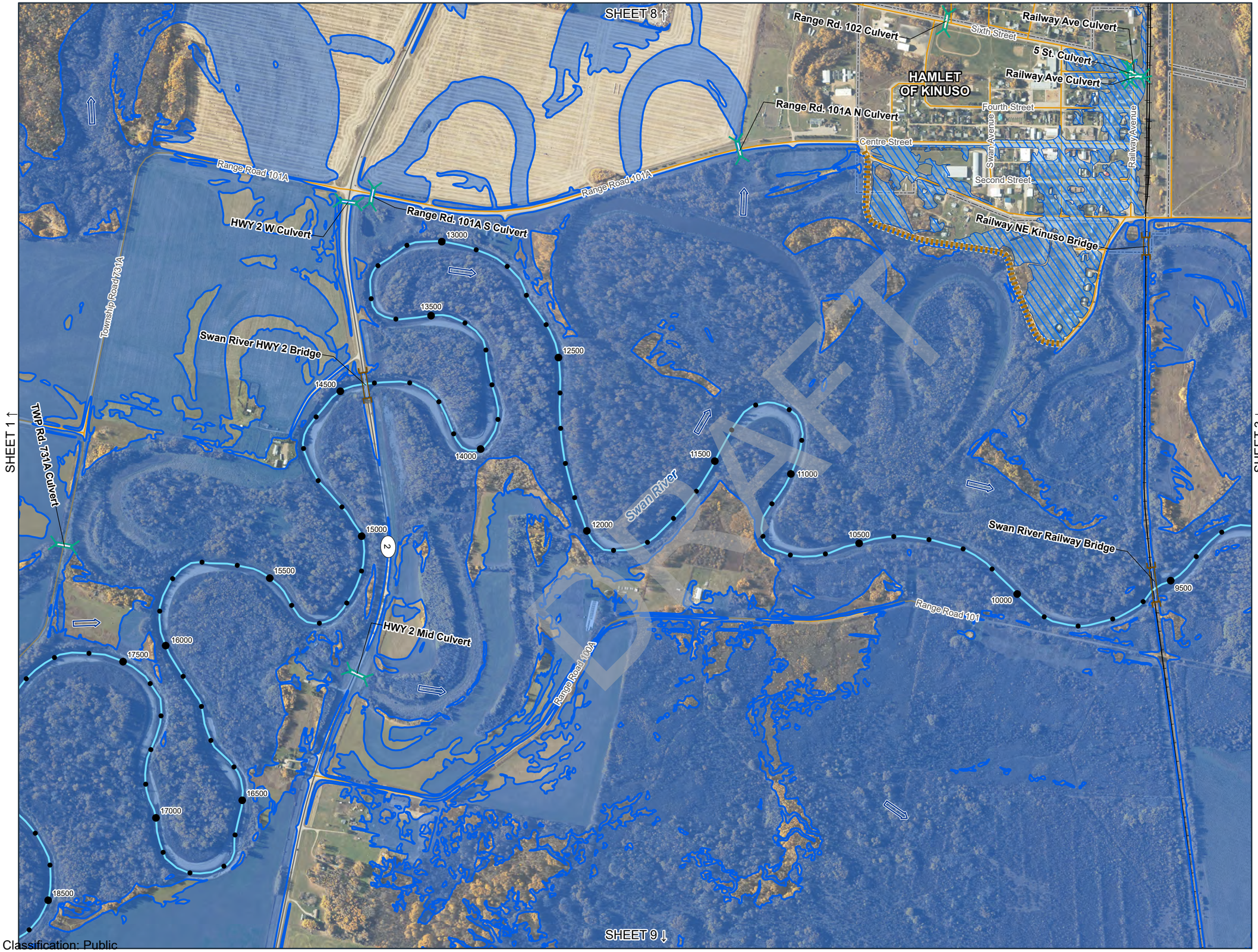

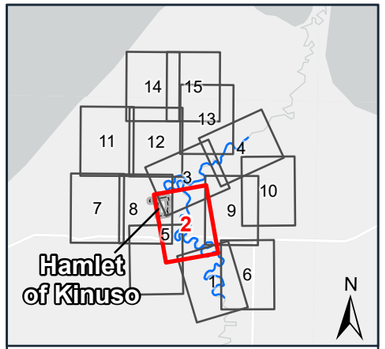

STUDY LIMIT
FLOW DIRECTION
BRIDGE
CULVERT
FLOOD CONTROL STRUCTURE
SECONDARY HIGHWAY
LOCAL ROAD
RAILWAY
STREAM CENTERLINE
2D MODEL PROFILE STATION
HAMLET OF KINUSO BOUNDARY

1000-YEAR FLOOD INUNDATION EXTENT

1000-YEAR FLOOD EXTENT
1000-YEAR FLOOD EXTENT (FLOOD CONTROL STRUCTURE FAILURE)

Alberta
Canada

DISCHARGE
Swan River = 1082 m^3/s

0 100 200 300
Metres

N

Scale: 1:10,000

1000-Year Open Water Flood Inundation Map

Kinuso Flood Study

SHEET 2 OF 15

BARR

Classification: Public

Barr Footer ArcGISPro 3.3.2, 2025-03-20 13:17 File: I:\Client\Alberta_AEP\Work_Orders\61013172_Kinuso_Flood_Study\Maps\Inundation_Mapping\Kinuso Inundation Maps.aprx Layout: 1000-Year Flood Inundation Map User: EMA



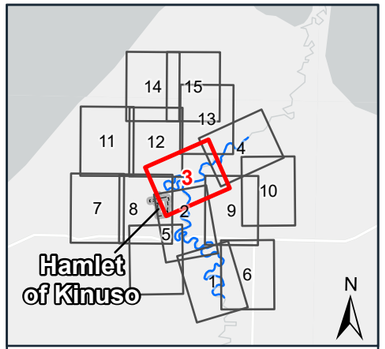

STUDY LIMIT
FLOW DIRECTION
BRIDGE
CULVERT
FLOOD CONTROL STRUCTURE
SECONDARY HIGHWAY
LOCAL ROAD
RAILWAY
STREAM CENTERLINE
2D MODEL PROFILE STATION
HAMLET OF KINUSO BOUNDARY

1000-YEAR FLOOD INUNDATION EXTENT

1000-YEAR FLOOD EXTENT
1000-YEAR FLOOD EXTENT (FLOOD CONTROL STRUCTURE FAILURE)

Alberta
Canada

DISCHARGE
Swan River = 1082 m^3/s

0 100 200 300
Metres
Scale: 1:10,000

N

1000-Year Open Water Flood Inundation Map

Kinuso Flood Study

SHEET 3 OF 15

BARR

Barr Footer: ArcGISPro 3.3.2, 2025-03-26 13:17 File: I:\Client\Alberta_AEP\Work_Orders\61011372_Kinuso_Flood_Study\Maps\Inundation_Mapping\Kinuso Inundation Maps.aprx Layout: 1000-Year Flood Inundation Map User: EMA

Classification: Public

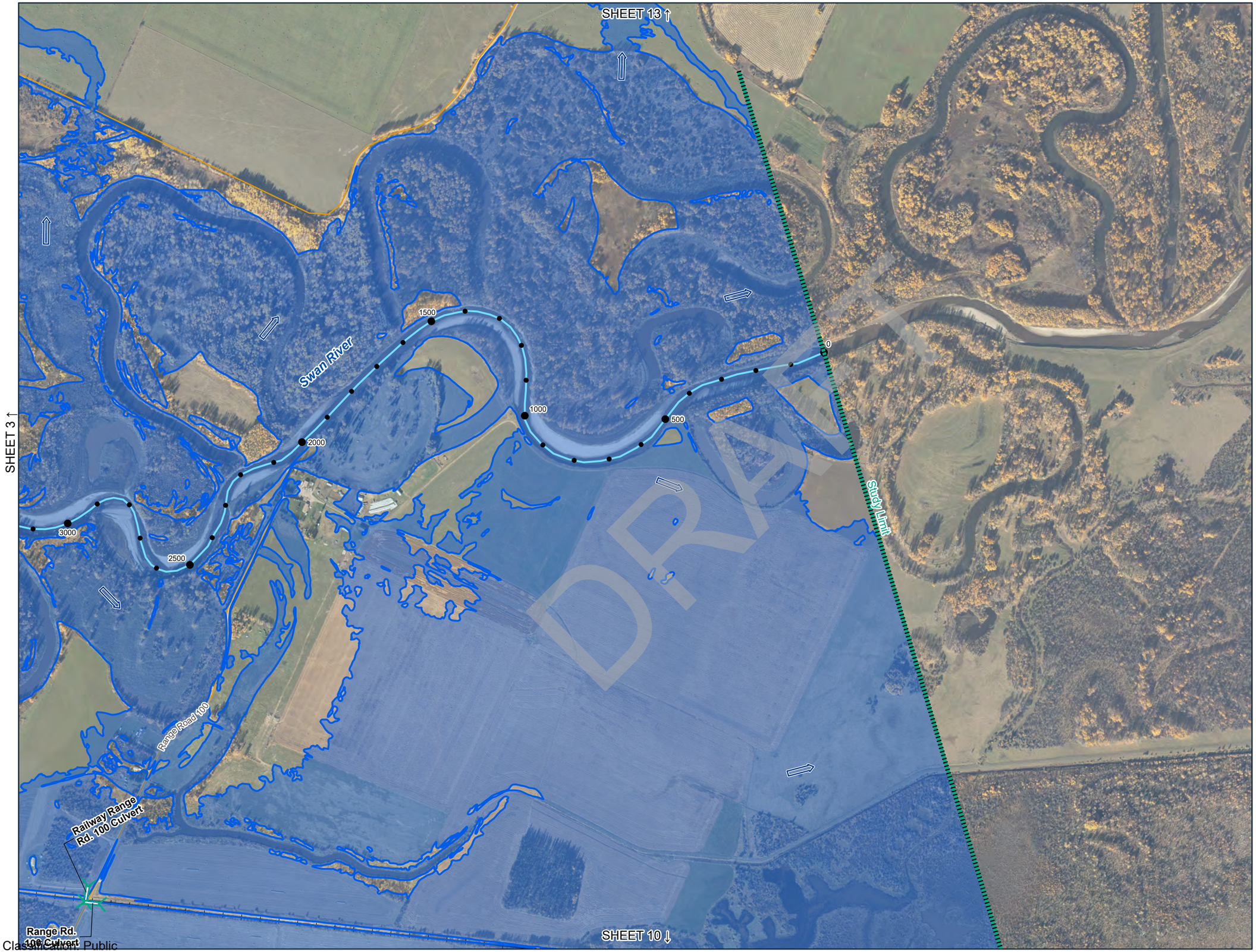

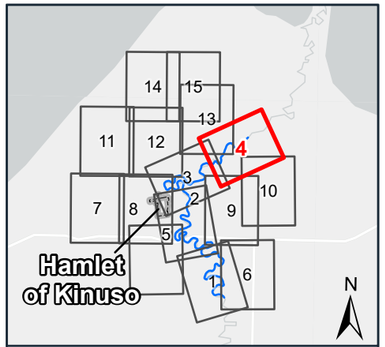

- STUDY LIMIT
- FLOW DIRECTION
- BRIDGE
- CULVERT
- FLOOD CONTROL STRUCTURE
- SECONDARY HIGHWAY
- LOCAL ROAD
- RAILWAY
- STREAM CENTERLINE
- 2D MODEL PROFILE STATION
- HAMLET OF KINUSO BOUNDARY

1000-YEAR FLOOD INUNDATION EXTENT

- 1000-YEAR FLOOD EXTENT

Alberta

Canada

DISCHARGE
Swan River = 1082 m^3/s

0 100 200 300
Metres

Scale: 1:10,000

1000-Year Open Water Flood Inundation Map

Kinuso Flood Study

SHEET 4 OF 15

BARR

Classification: Public

Barr Footer ArcGISPro 3.3.2, 2025-03-20 13:17 File: I:\Client\Alberta_AEP\Work_Orders\101313\2_Kinuso_Flood_Study\Maps\Inundation_Mapping\Kinuso Inundation Maps.aprx, Layout: 1000-Year Flood Inundation Map User: EMA

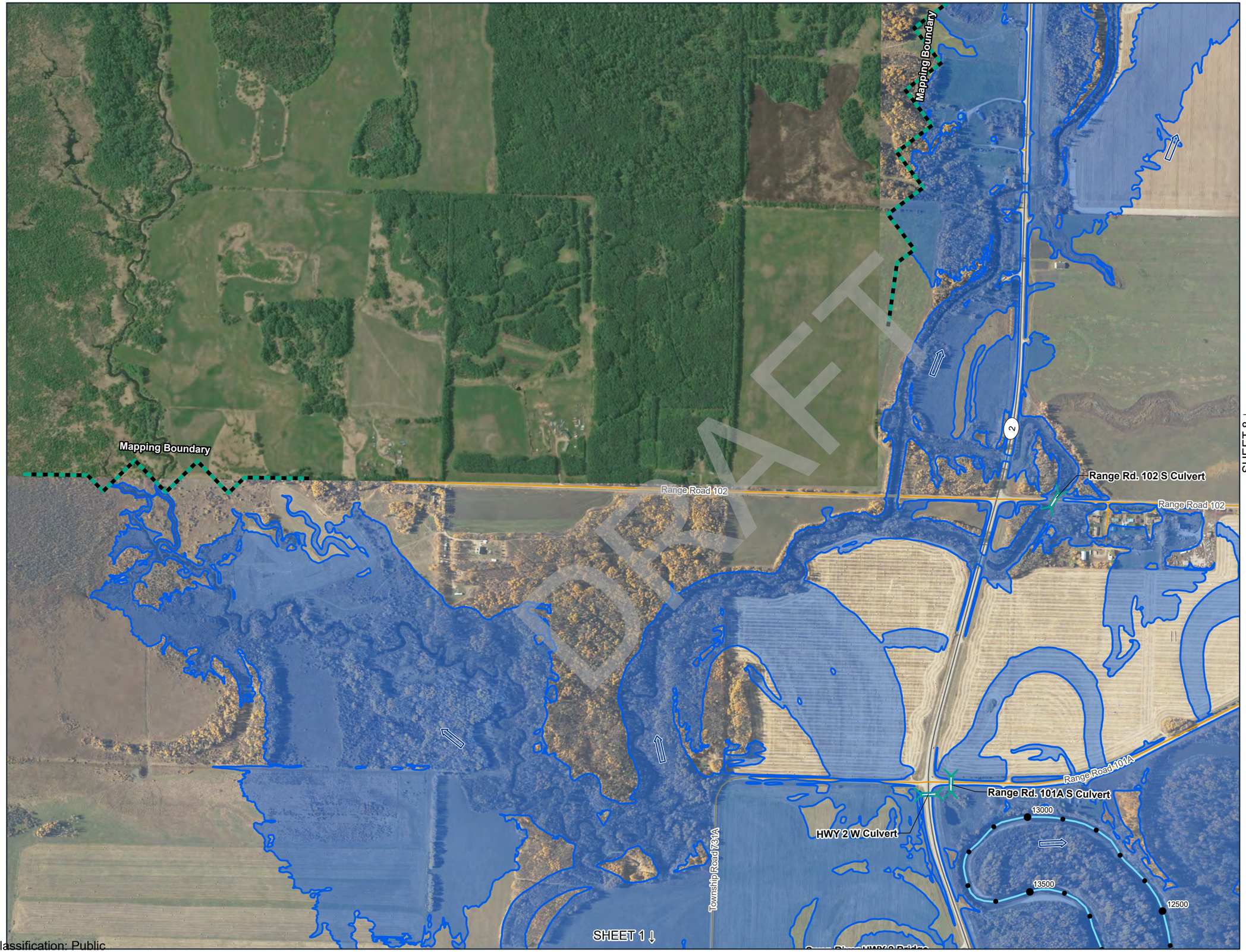

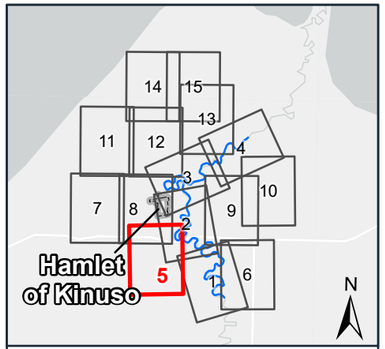

STUDY LIMIT
FLOW DIRECTION
BRIDGE
CULVERT
FLOOD CONTROL STRUCTURE
SECONDARY HIGHWAY
LOCAL ROAD
RAILWAY
STREAM CENTERLINE
2D MODEL PROFILE STATION
HAMLET OF KINUSO BOUNDARY

1000-YEAR FLOOD INUNDATION EXTENT

1000-YEAR FLOOD EXTENT

Alberta
Canada

DISCHARGE
Swan River = 1082 m^3/s

0 100 200 300
Metres
N

Scale: 1:10,000

1000-Year Open Water Flood Inundation Map

Kinuso Flood Study

SHEET 5 OF 15

BARR

Classification: Public

Barr Footer ArcGISPro 3.3.2, 2025-03-20 13:17 File: I:\Client\Alberta_AEP\Work_Orders\61011372_Kinuso_Flood_Study\Maps\Inundation_Mapping\Kinuso Inundation Maps.aprx Layout: 1000-Year Flood Inundation Map User: EMA

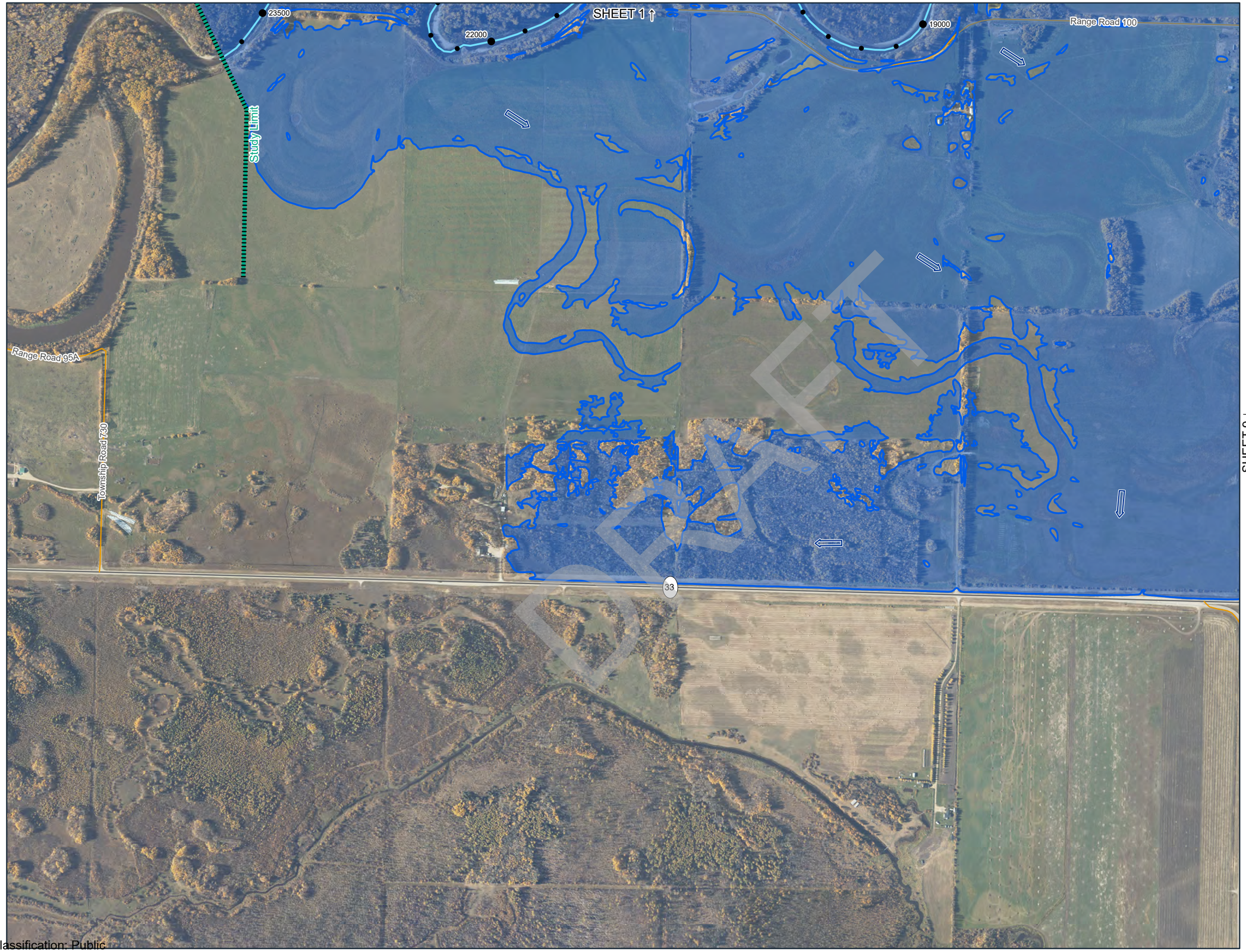

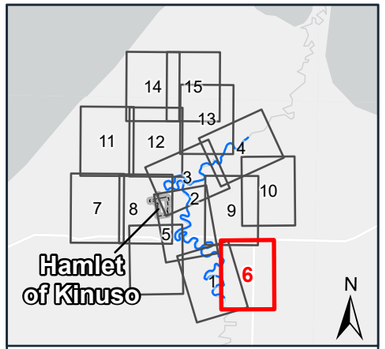

STUDY LIMIT
FLOW DIRECTION
BRIDGE
CULVERT
FLOOD CONTROL STRUCTURE
SECONDARY HIGHWAY
LOCAL ROAD
RAILWAY
STREAM CENTERLINE
2D MODEL PROFILE STATION
HAMLET OF KINUSO BOUNDARY

1000-YEAR FLOOD INUNDATION EXTENT

1000-YEAR FLOOD EXTENT

Alberta
Canada

DISCHARGE
Swan River = 1082 m^3/s

0 100 200 300
Metres
N

Scale: 1:10,000

1000-Year Open Water Flood Inundation Map

Kinuso Flood Study

SHEET 6 OF 15

BARR

Classification: Public

Barr Footer ArcGISPro 3.3.2, 2025-03-20 13:17 File: I:\Clients\Alberta_AEP\Work_Orders\61011372_Kinuso_Flood_Study\Maps\Inundation_Mapping\Kinuso Inundation Maps.aprx Layout: 1000-Year Flood Inundation Map User: ENA

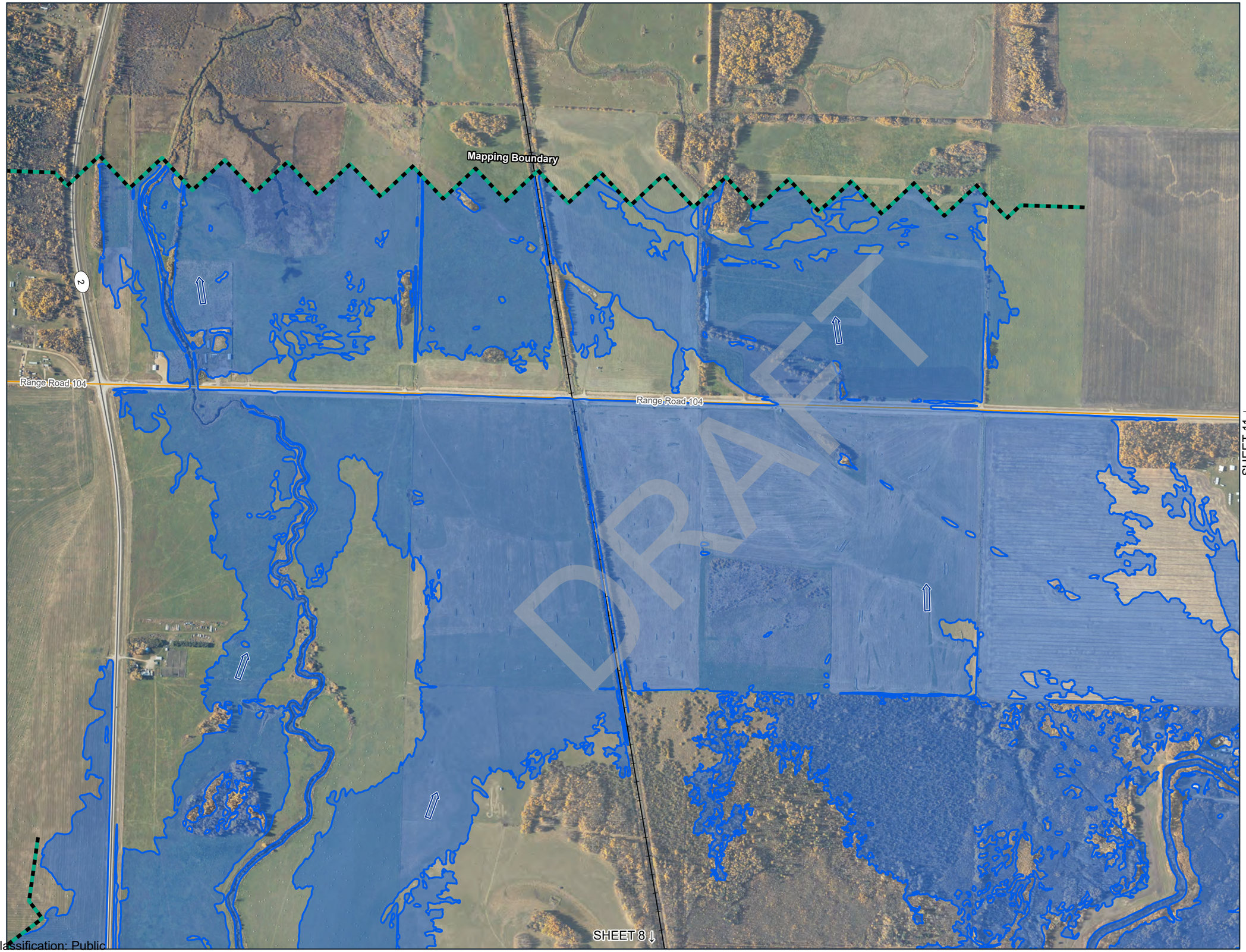

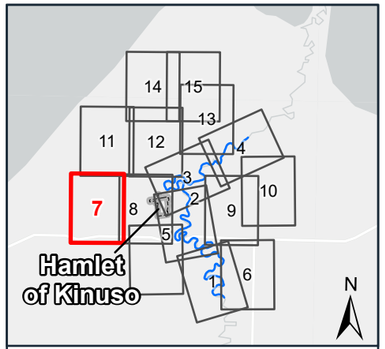

STUDY LIMIT
FLOW DIRECTION
BRIDGE
CULVERT
FLOOD CONTROL STRUCTURE
SECONDARY HIGHWAY
LOCAL ROAD
RAILWAY
STREAM CENTERLINE
HAMLET OF KINUSO BOUNDARY

1000-YEAR FLOOD INUNDATION EXTENT

1000-YEAR FLOOD EXTENT

Alberta
Canada

0 100 200 300
Metres
N

Scale: 1:10,000

1000-Year Open Water Flood Inundation Map

Kinuso Flood Study

SHEET 7 OF 15

BARR

Classification: Public

Barr Footer: ArcGISPro 3.3.2, 2025-03-20 13:17 File: I:\Client\Alberta_AEP\Work_Orders\61011372_Kinuso_Flood_Study\Maps\Inundation_Mapping\Kinuso Inundation Maps.aprx, Layout: 1000-Year Flood Inundation Map User: EMA

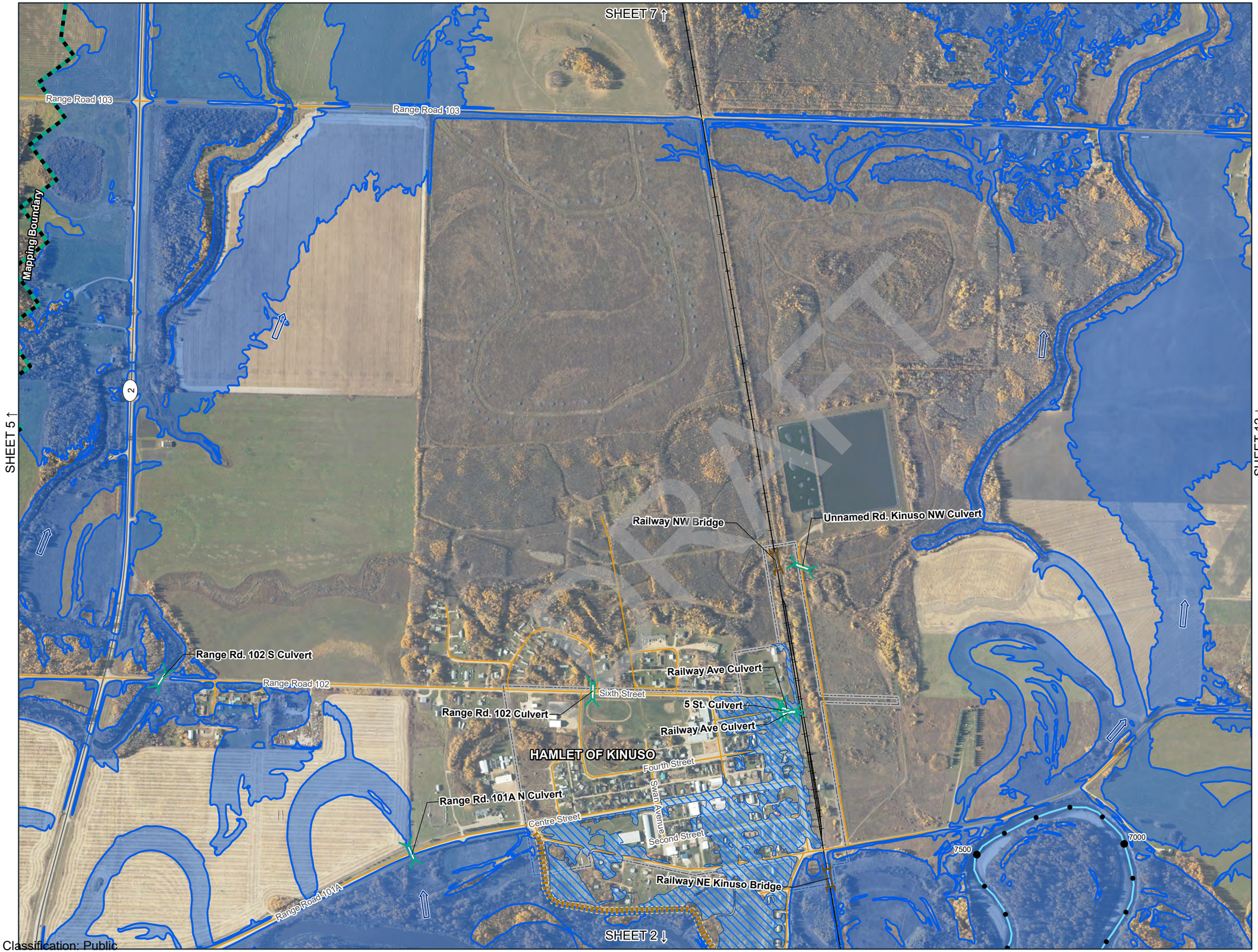

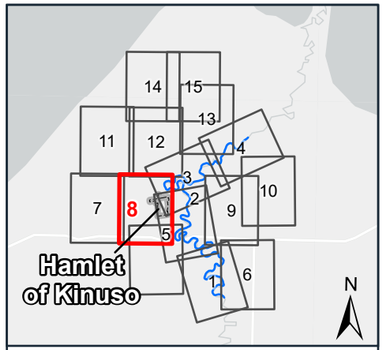

STUDY LIMIT
FLOW DIRECTION
BRIDGE
CULVERT
FLOOD CONTROL STRUCTURE
SECONDARY HIGHWAY
LOCAL ROAD
RAILWAY
STREAM CENTERLINE
2D MODEL PROFILE STATION
HAMLET OF KINUSO BOUNDARY

1000-YEAR FLOOD INUNDATION EXTENT

1000-YEAR FLOOD EXTENT
1000-YEAR FLOOD EXTENT (FLOOD CONTROL STRUCTURE FAILURE)

Alberta
Canada

DISCHARGE
Swan River = 1082 m^3/s

0 100 200 300
Metres
N

Scale: 1:10,000

1000-Year Open Water Flood Inundation Map

Kinuso Flood Study

SHEET 8 OF 15

BARR

Barr Footer ArcGISPro 3.3.2, 2025-03-20 13:17 File: I:\Client\Alberta_AEP\Work_Orders\61013172_Kinuso_Flood_Study\Maps\Inundation_Mapping\Kinuso Inundation Maps.aprx, Layout: 1000-Year Flood Inundation Map User: ENA

Classification: Public

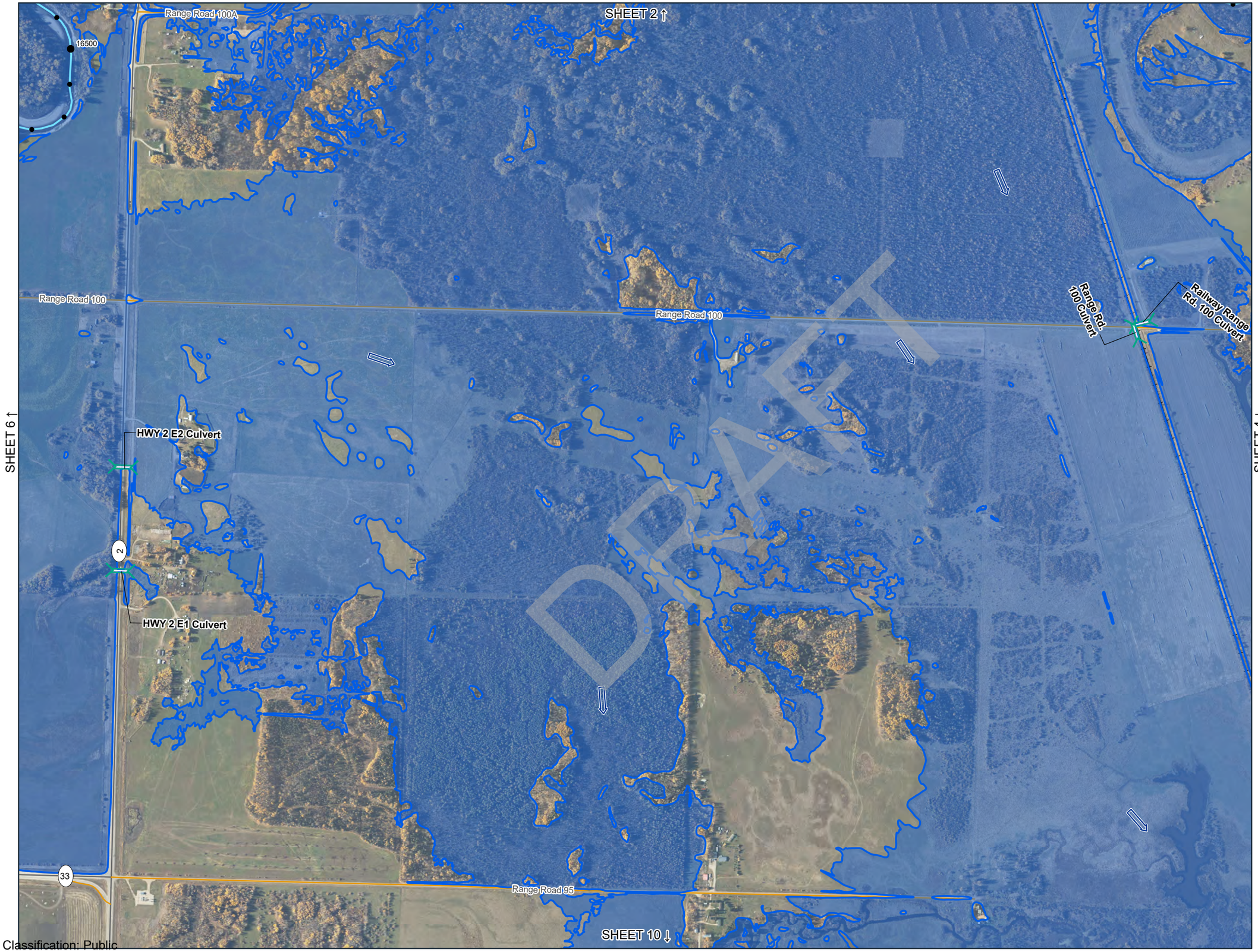

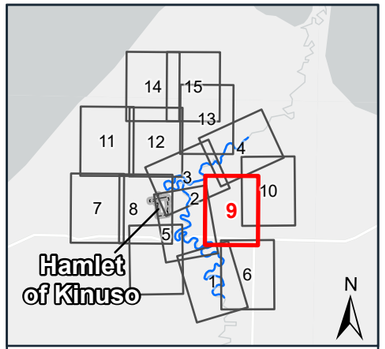

STUDY LIMIT
FLOW DIRECTION
BRIDGE
CULVERT
FLOOD CONTROL STRUCTURE
SECONDARY HIGHWAY
LOCAL ROAD
RAILWAY
STREAM CENTERLINE
2D MODEL PROFILE STATION
HAMLET OF KINUSO BOUNDARY

1000-YEAR FLOOD INUNDATION EXTENT

1000-YEAR FLOOD EXTENT

Alberta
Canada

DISCHARGE
Swan River = 1082 m^3/s

0 100 200 300
Metres
N

Scale: 1:10,000

1000-Year Open Water Flood Inundation Map

Kinuso Flood Study

SHEET 9 OF 15

BARR

Classification: Public

Barr Footer ArcGISPro 3.3.2, 2025-03-20 13:17 File: I:\Client\Alberta_AEP\Work_Orders\61011372_Kinuso_Flood_Study\Maps\Inundation_Mapping\Kinuso Inundation Maps.aprx Layout: 1000-Year Flood Inundation Map User: EMA

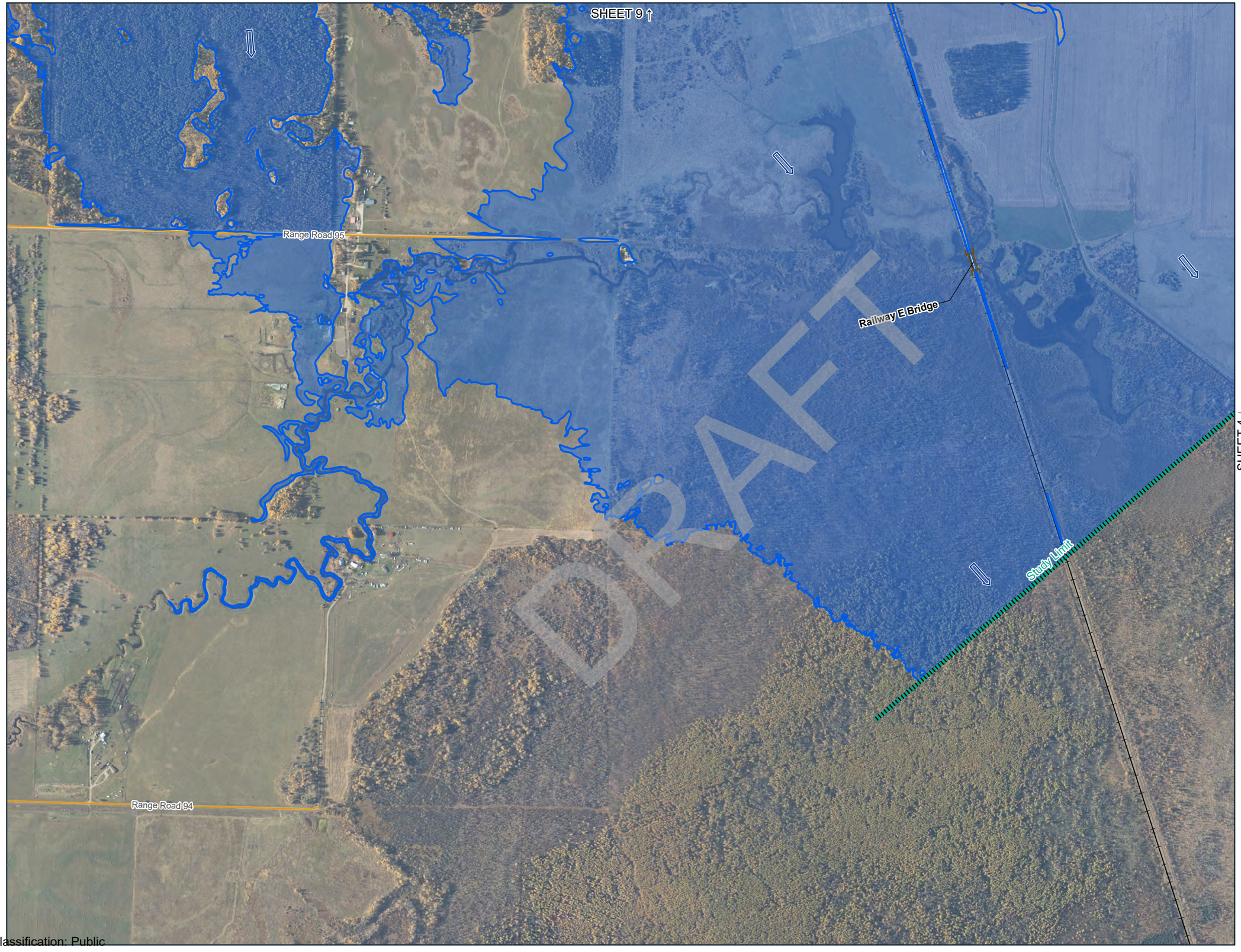

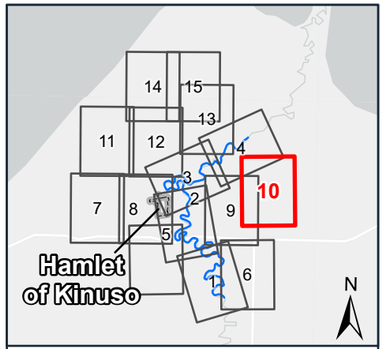

STUDY LIMIT
FLOW DIRECTION
BRIDGE
CULVERT
FLOOD CONTROL STRUCTURE
SECONDARY HIGHWAY
LOCAL ROAD
RAILWAY
STREAM CENTERLINE
HAMLET OF KINUSO BOUNDARY

1000-YEAR FLOOD INUNDATION EXTENT

1000-YEAR FLOOD EXTENT

Alberta
Canada

0 100 200 300
Metres
N

Scale: 1:10,000

1000-Year Open Water Flood Inundation Map

Kinuso Flood Study

SHEET 10 OF 15

BARR

Classification: Public

Barr Footer: ArcGISPro 3.3.2, 2025-03-20 13:17 File: I:\Client\Alberta_AEP\Work_Orders\61011372_Kinuso_Flood_Study\Maps\Inundation_Mapping\Kinuso Inundation Maps.aprx Layout: 1000-Year Flood Inundation Map User: EMA



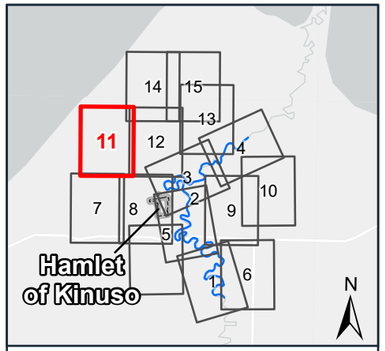

STUDY LIMIT
FLOW DIRECTION
BRIDGE
CULVERT
FLOOD CONTROL STRUCTURE
SECONDARY HIGHWAY
LOCAL ROAD
RAILWAY
STREAM CENTERLINE
HAMLET OF KINUSO BOUNDARY

1000-YEAR FLOOD INUNDATION EXTENT

1000-YEAR FLOOD EXTENT

Alberta
Canada

0 100 200 300
Metres
N

Scale: 1:10,000

1000-Year Open Water Flood Inundation Map

Kinuso Flood Study

SHEET 11 OF 15

BARR

Classification: Public

Barr Footer: ArcGISPro 3.3.2, 2025-03-20 13:17 File: I:\Client\Alberta_AEP\Work_Orders\61011372_Kinuso_Flood_Study\Maps\Inundation_Mapping\Kinuso Inundation Maps.aprx Layout: 1000-Year Flood Inundation Map User: EMA

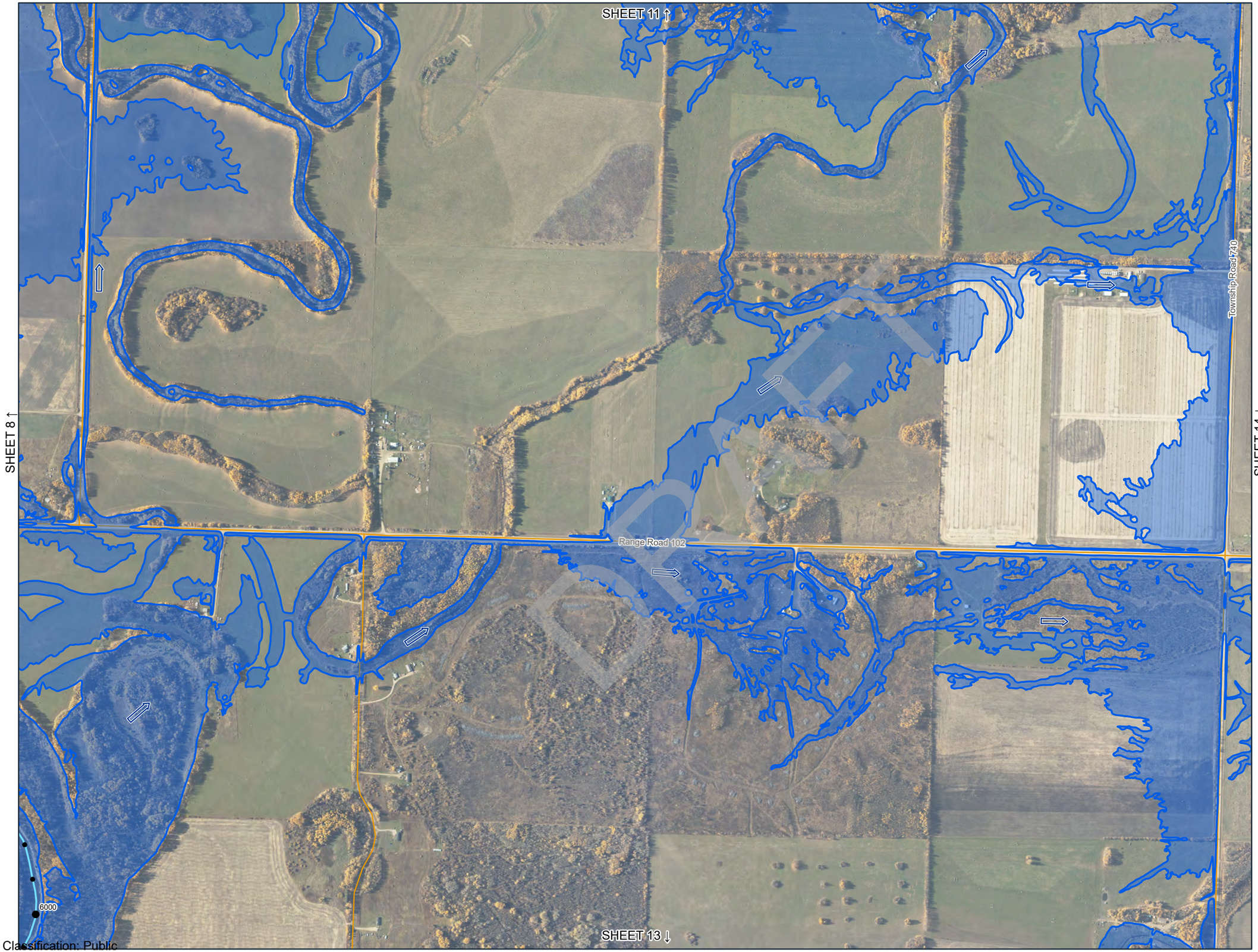

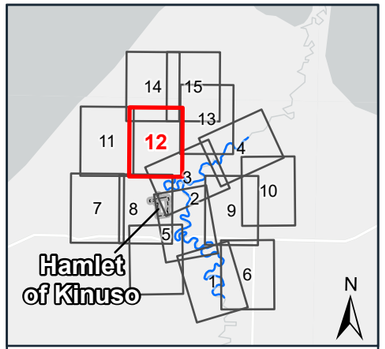

STUDY LIMIT
FLOW DIRECTION
BRIDGE
CULVERT
FLOOD CONTROL STRUCTURE
SECONDARY HIGHWAY
LOCAL ROAD
RAILWAY
STREAM CENTERLINE
2D MODEL PROFILE STATION
HAMLET OF KINUSO BOUNDARY

1000-YEAR FLOOD INUNDATION EXTENT

1000-YEAR FLOOD EXTENT

Alberta
Canada

DISCHARGE
Swan River = 1082 m^3/s

0 100 200 300
Metres
N

Scale: 1:10,000

1000-Year Open Water Flood Inundation Map

Kinuso Flood Study

SHEET 12 OF 15

BARR

Classification: Public

Barr Footer ArcGISPro 3.3.2, 2025-03-20 13:17 File: I:\Client\Alberta_AEP\Work_Orders\61013172_Kinuso_Flood_Study\Maps\Inundation_Mapping\Kinuso Inundation Maps.aprx Layout: 1000-Year Flood Inundation Map User: EMA

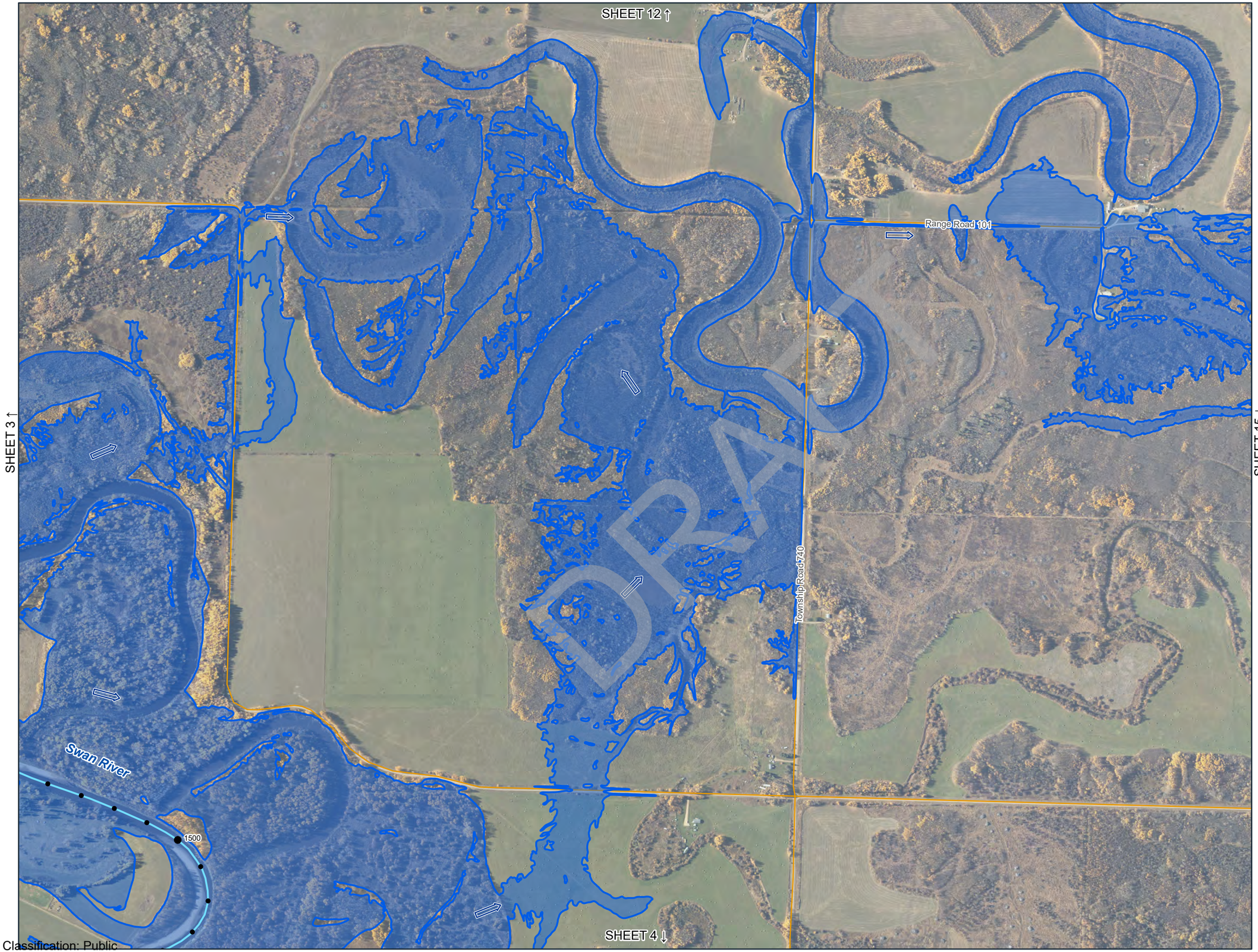

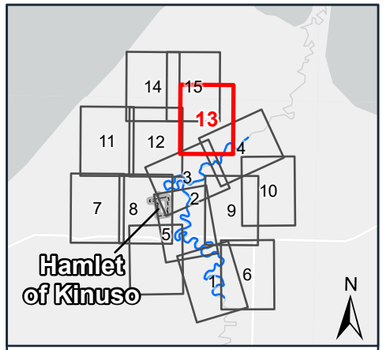

STUDY LIMIT
FLOW DIRECTION
BRIDGE
CULVERT
FLOOD CONTROL STRUCTURE
SECONDARY HIGHWAY
LOCAL ROAD
RAILWAY
STREAM CENTERLINE
2D MODEL PROFILE STATION
HAMLET OF KINUSO BOUNDARY

1000-YEAR FLOOD INUNDATION EXTENT

1000-YEAR FLOOD EXTENT

Alberta
Canada

DISCHARGE
Swan River = 1082 m^3/s

0 100 200 300
Metres
N

Scale: 1:10,000

1000-Year Open Water Flood Inundation Map

Kinuso Flood Study

SHEET 13 OF 15

BARR

Classification: Public

Barr Footer ArcGISPro 3.3.2, 2025-03-20 13:17 File: I:\Client\Alberta_AEP\Work_Orders\810\1372_Kinuso_Flood_Study\Maps\Inundation_Mapping\Kinuso Inundation Maps.aprx Layout: 1000-Year Flood Inundation Map User: EMA

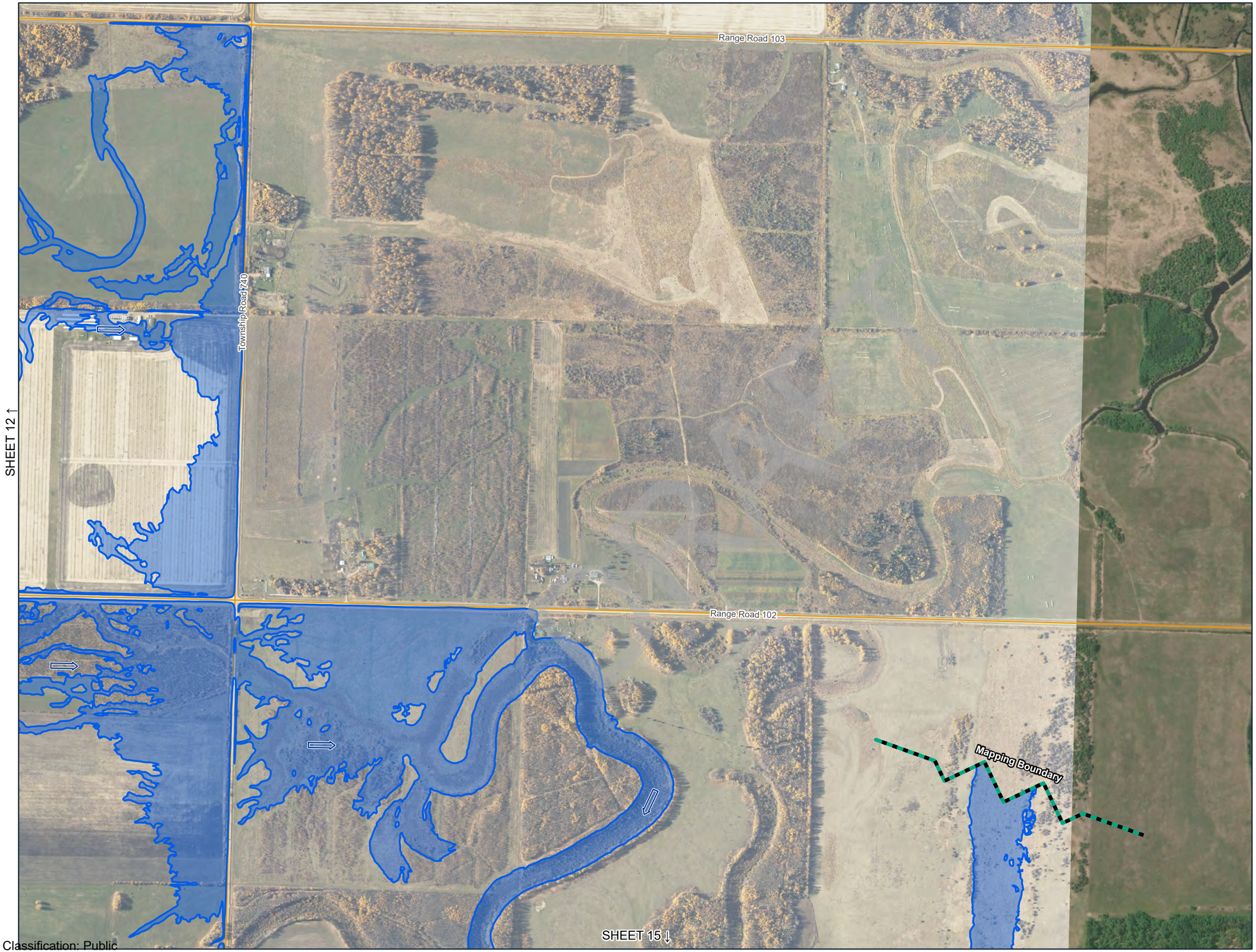

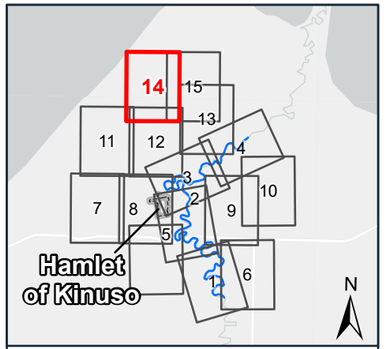

STUDY LIMIT
FLOW DIRECTION
BRIDGE
CULVERT
FLOOD CONTROL STRUCTURE
SECONDARY HIGHWAY
LOCAL ROAD
RAILWAY
STREAM CENTERLINE
HAMLET OF KINUSO BOUNDARY

1000-YEAR FLOOD INUNDATION EXTENT

1000-YEAR FLOOD EXTENT

Alberta
Canada

0 100 200 300
Metres
N

Scale: 1:10,000

1000-Year Open Water Flood Inundation Map

Kinuso Flood Study

SHEET 14 OF 15

BARR

Classification: Public

Barr Footer: ArcGISPro 3.3.2, 2025-03-20 13:17 File: I:\Client\Alberta_AEP\Work_Orders\61011372_Kinuso_Flood_Study\Maps\Inundation_Mapping\Kinuso Inundation Maps.aprx Layout: 1000-Year Flood Inundation Map User: EMA

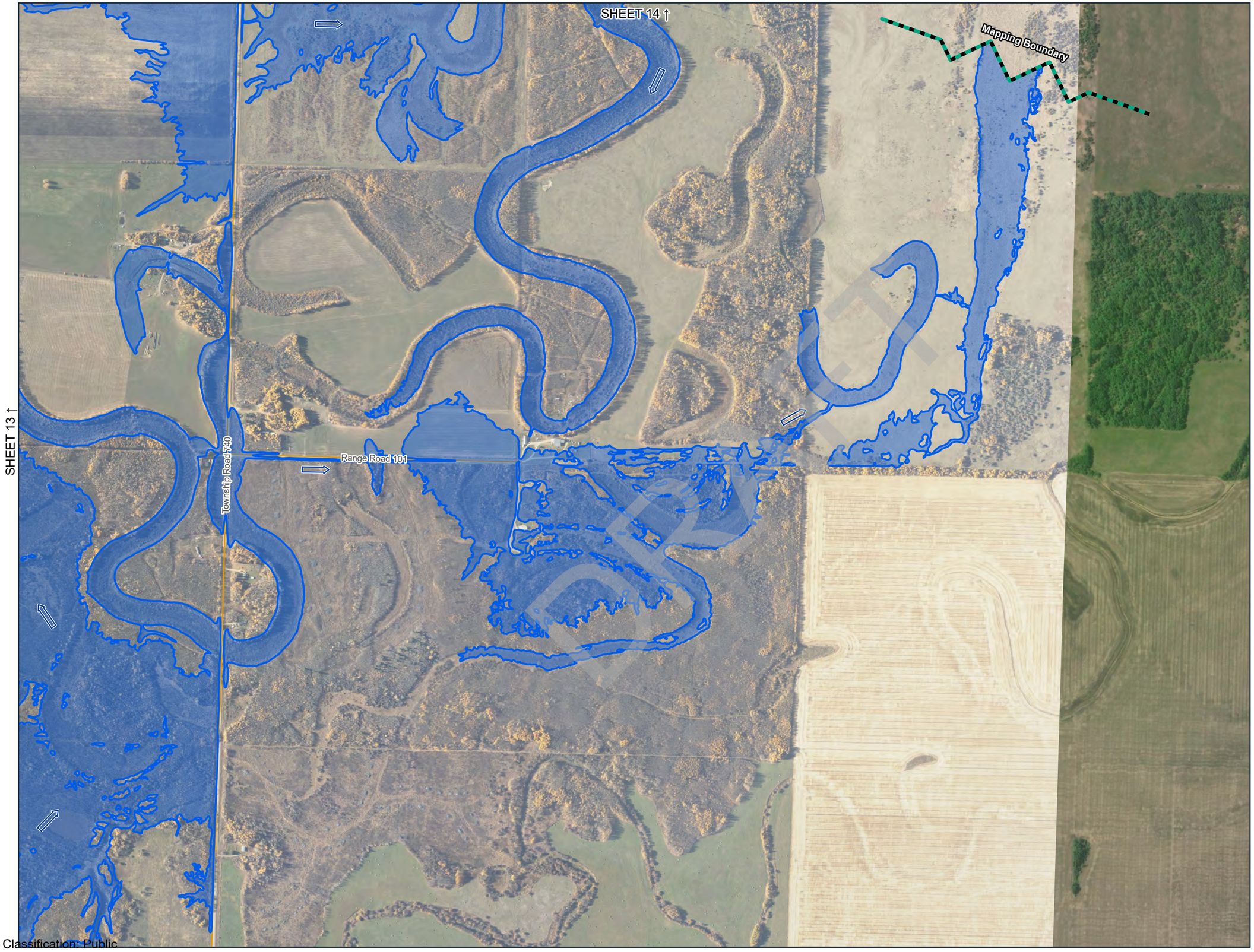

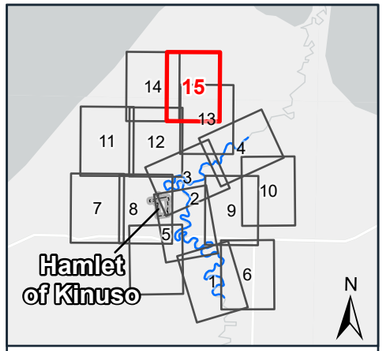

STUDY LIMIT
FLOW DIRECTION
BRIDGE
CULVERT
FLOOD CONTROL STRUCTURE
SECONDARY HIGHWAY
LOCAL ROAD
RAILWAY
STREAM CENTERLINE
HAMLET OF KINUSO BOUNDARY

1000-YEAR FLOOD INUNDATION EXTENT

1000-YEAR FLOOD EXTENT

Alberta
Canada

0 100 200 300
Metres
N

Scale: 1:10,000

1000-Year Open Water Flood Inundation Map

Kinuso Flood Study

SHEET 15 OF 15

BARR

Classification: Public

Barr Footer: ArcGISPro 3.3.2, 2025-03-20 13:17 File: I:\Client\Alberta_AEP\Work_Orders\61011372_Kinuso_Flood_Study\Maps\Inundation_Mapping\Kinuso Inundation Maps.aprx Layout: 1000-Year Flood Inundation Map User: EMA