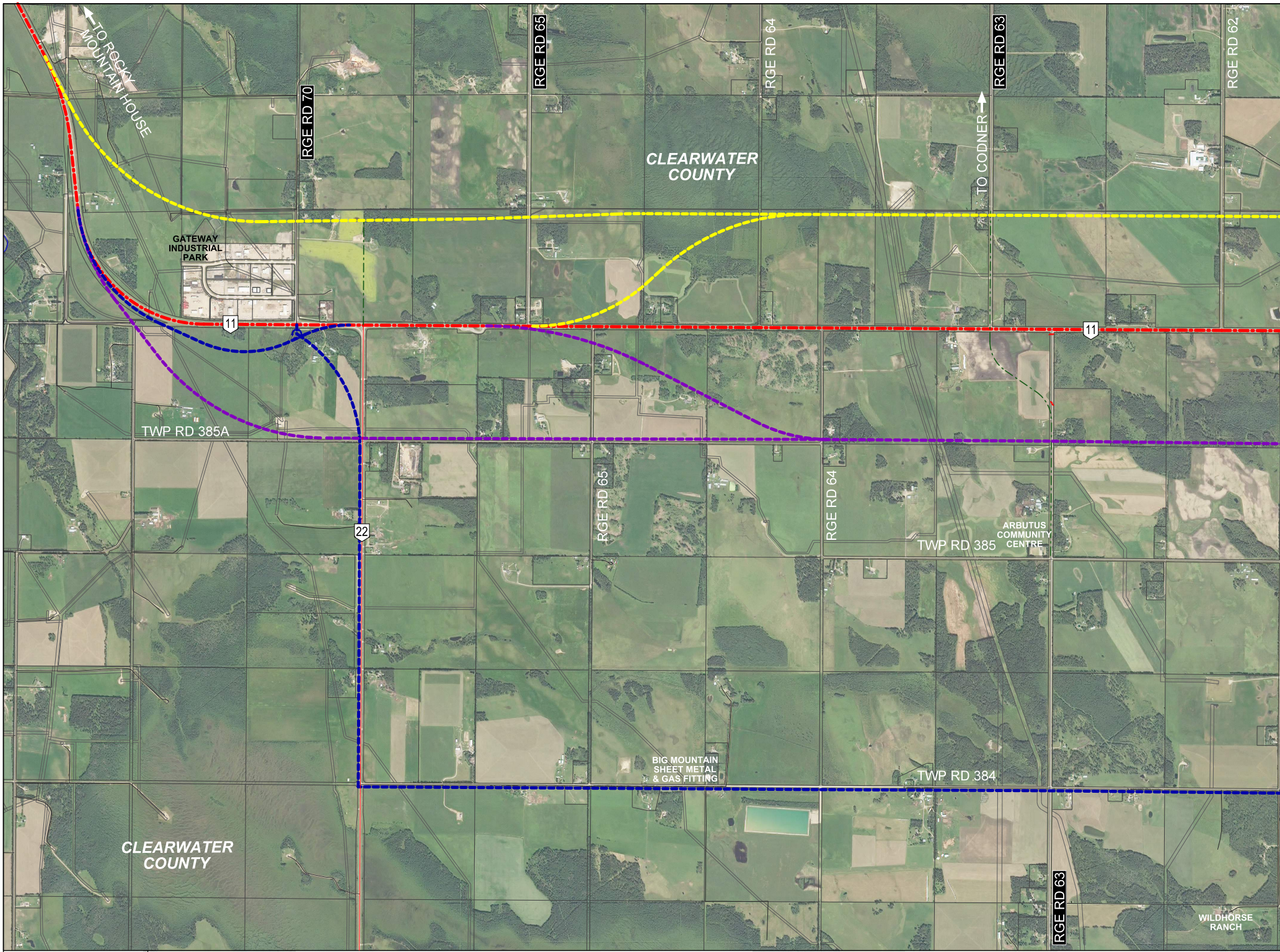
TO ROCKY MOUNTAIN HOUSE
RGE RD 70
RGE RD 65
RGE RD 64
RGE RD 63
RGE RD 62
TO CODNER
CLEARWATER COUNTY
GATEWAY INDUSTRIAL PARK
11
11
TWP RD 385A
22
RGE RD 65
RGE RD 64
ARBUTUS COMMUNITY CENTRE
TWP RD 385
BIG MOUNTAIN SHEET METAL & GAS FITTING
TWP RD 384
CLEARWATER COUNTY
RGE RD 63
WILDHORSE RANCH

CONSULTANT

CIMA+

PROJECT NO. E00782A

LEGEND

- COUNTY BOUNDARY
- PROVINCIAL HIGHWAYS
- NEW CROSS STREET CENTRELINE
- NEW ACCESS ROAD CENTRELINE
- OPTION 1 - EXISTING HIGHWAY 11
- OPTION 2 - 800m NORTH OF HIGHWAY 11
- OPTION 3 - 800m SOUTH OF HIGHWAY 11
- OPTION 4 - TOWNSHIP ROAD 384
- ◇ FUTURE GRADE SEPARATED INTERCHANGE
- ● INTERIM AT-GRADE INTERSECTION
- ▨ ACCESS/INTERSECTION CLOSURE
- 🟨 FUTURE FREEWAY SEGMENT
- RGE RD XX GRAVEL RANGE ROAD
- RGE RD XX PAVED RANGE ROAD

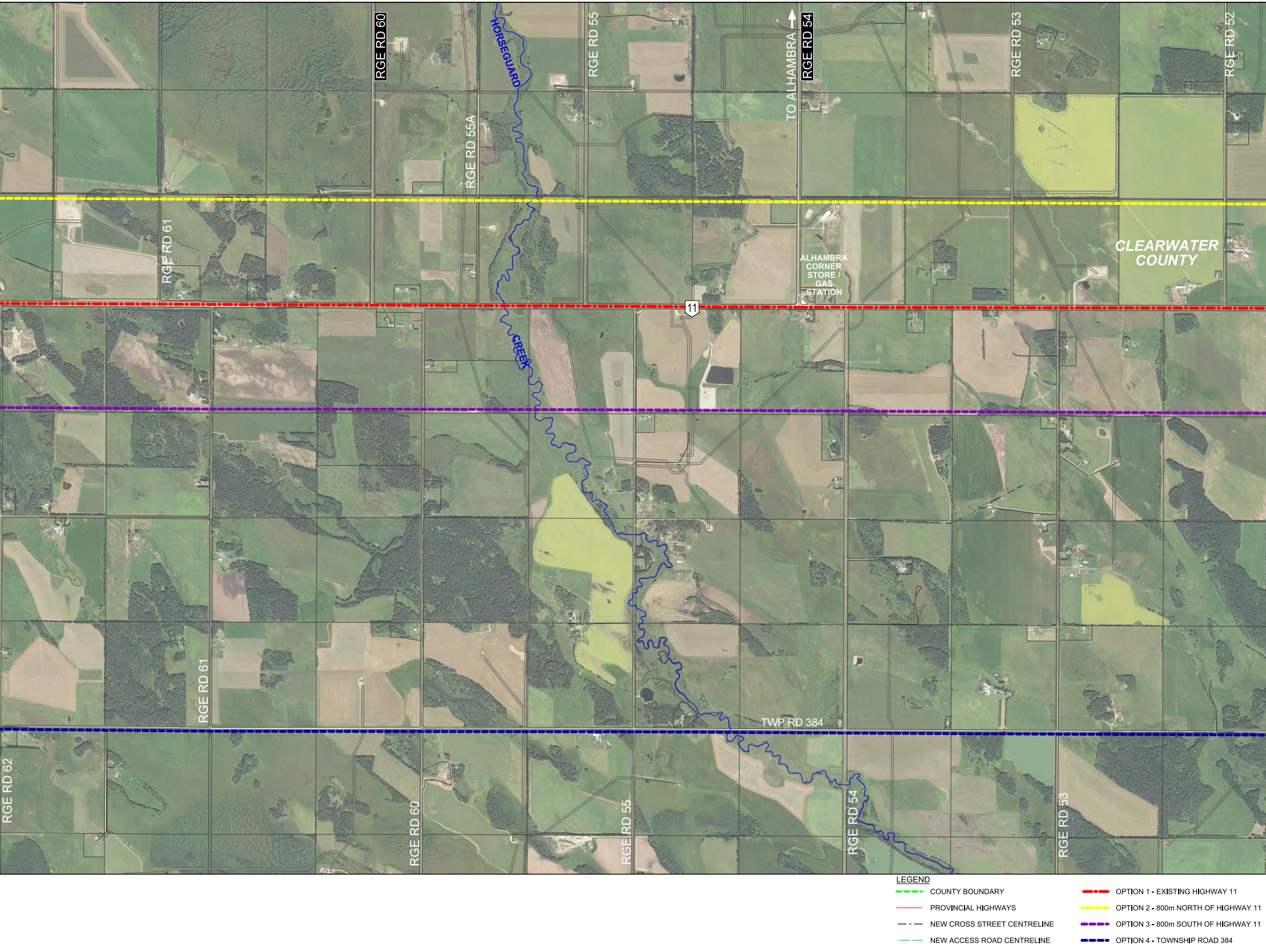
RGE RD 60
HORSEGUARD
CREEK
RGE RD 55
TO ALHAMBRA
RGE RD 54
RGE RD 53
RGE RD 52
RGE RD 55A
RGE RD 61
CLEARWATER COUNTY
ALHAMBRA CORNER STORE / GAS STATION
11
TWP RD 384
RGE RD 62
RGE RD 61
RGE RD 60
RGE RD 55
RGE RD 54
RGE RD 53
LEGEND
COUNTY BOUNDARY
PROVINCIAL HIGHWAYS
NEW CROSS STREET CENTRELINE
NEW ACCESS ROAD CENTRELINE
OPTION 1 - EXISTING HIGHWAY 11
OPTION 2 - 800m NORTH OF HIGHWAY 11
OPTION 3 - 800m SOUTH OF HIGHWAY 11
OPTION 4 - TOWNSHIP ROAD 384

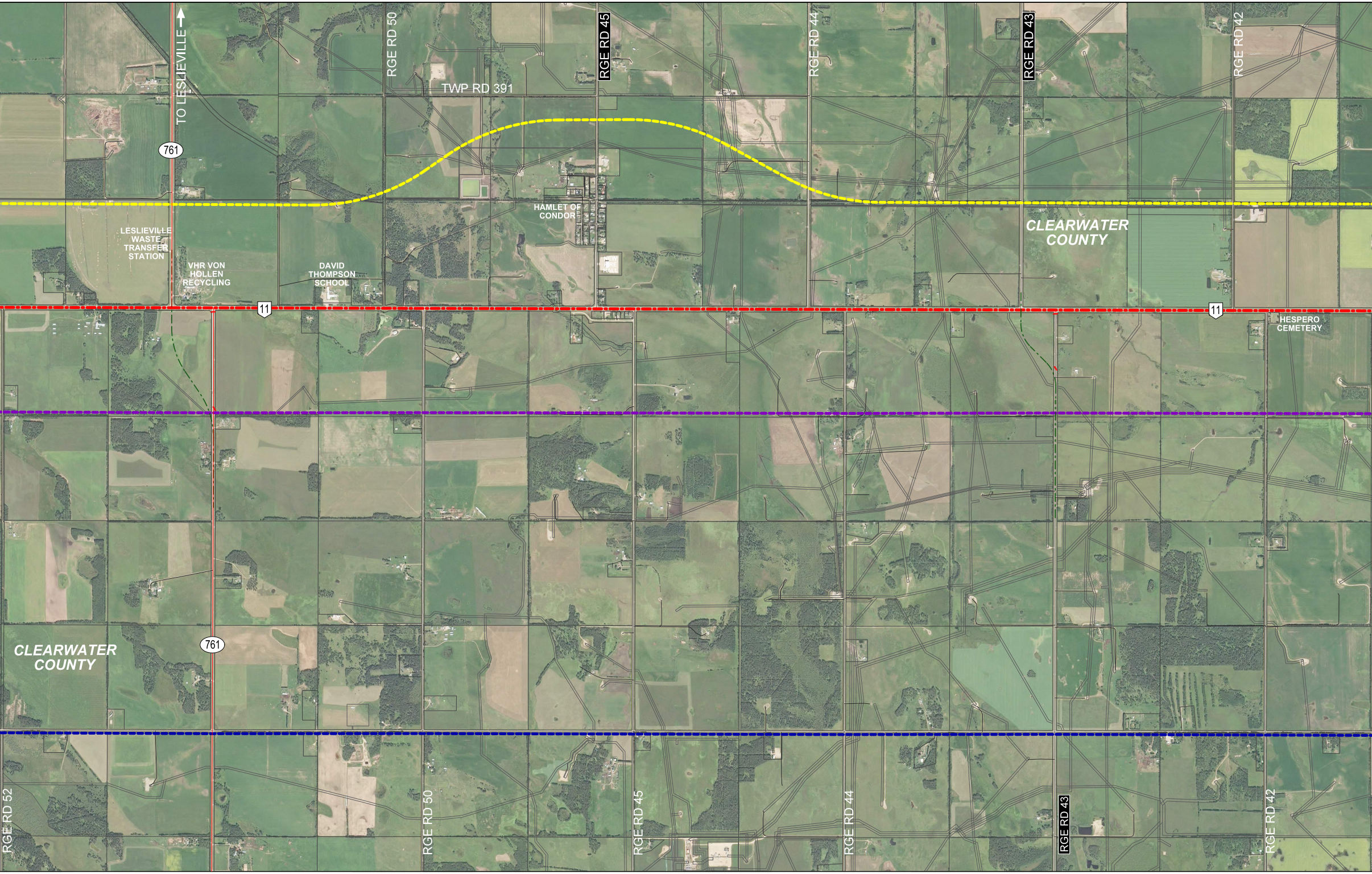
RGE RD 50
RGE RD 45
RGE RD 44
RGE RD 43
RGE RD 42
TO LESLIEVILLE
TWP RD 391
761
HAMLET OF CONDOR
CLEARWATER COUNTY
LESLIEVILLE WASTE TRANSFER STATION
VHR VON HOLLEN RECYCLING
DAVID THOMPSON SCHOOL
11
11
HESPERO CEMETERY
CLEARWATER COUNTY
761
RGE RD 52
RGE RD 50
RGE RD 45
RGE RD 44
RGE RD 43
RGE RD 42

◇	FUTURE GRADE SEPARATED INTERCHANGE	RGE RD XX	GRAVEL RANGE ROAD
●	INTERIM AT-GRADE INTERSECTION	**RGE RD XX**	PAVED RANGE ROAD
////	ACCESS/INTERSECTION CLOSURE		
🟨	FUTURE FREEWAY SEGMENT		

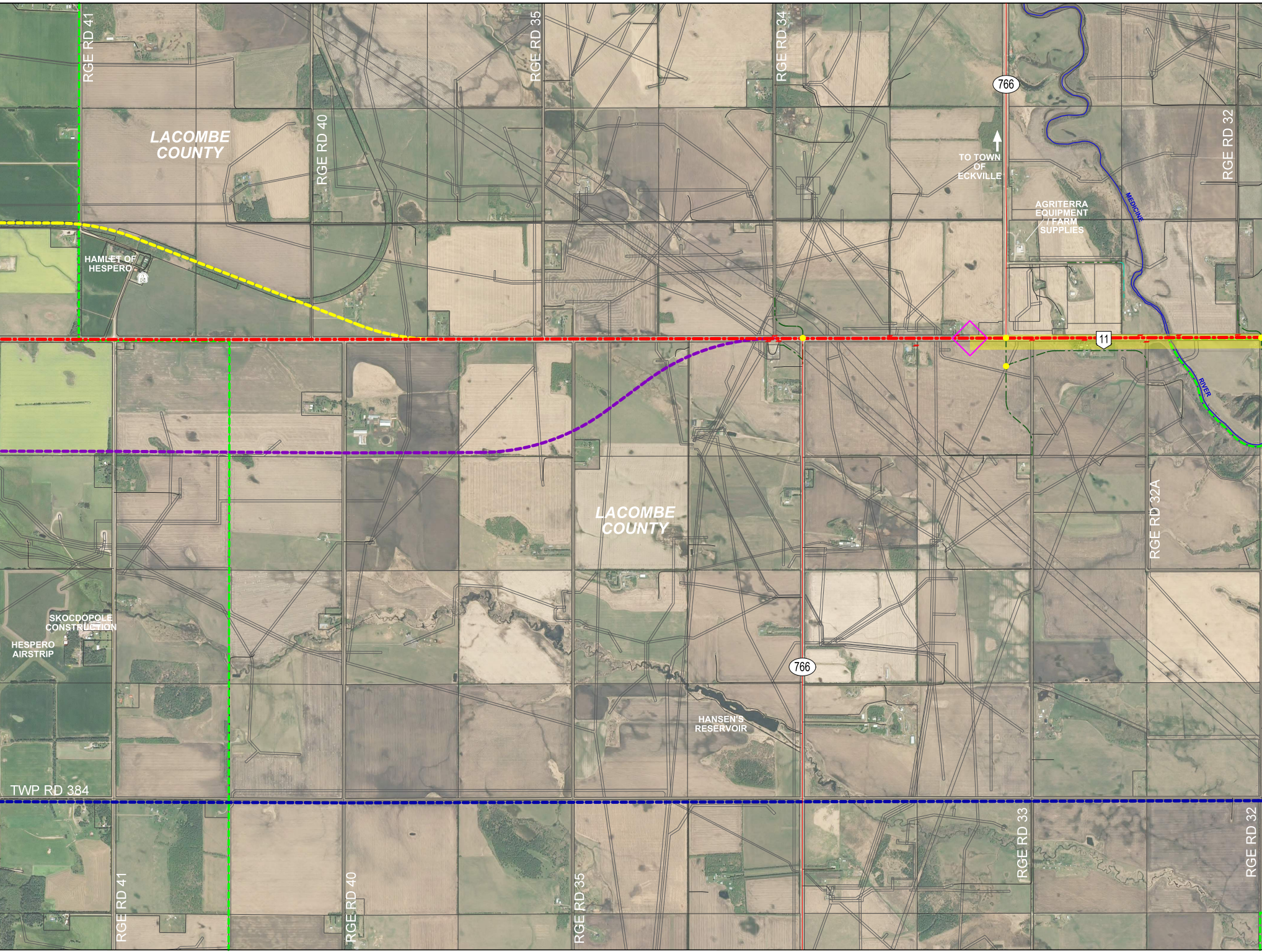
RGE RD 41
RGE RD 35
RGE RD 34
766
LACOMBE COUNTY
RGE RD 40
TO TOWN OF ECKVILLE
RGE RD 32
AGRITERRA EQUIPMENT / FARM SUPPLIES
MEDICINE
HAMLET OF HESPERO
11
RIVER
LACOMBE COUNTY
RGE RD 32A
SKOCDOPOLE CONSTRUCTION
HESPERO AIRSTRIP
766
HANSEN'S RESERVOIR
TWP RD 384
RGE RD 41
RGE RD 40
RGE RD 35
RGE RD 33
RGE RD 32

LEGEND

🟩 - - -	COUNTY BOUNDARY	🟥 - · -	OPTION 1 - EXISTING HIGHWAY 11	◇	FUTURE GRADE SEPARATED INTERCHANGE	RGE RD XX	GRAVEL RANGE ROAD
——	PROVINCIAL HIGHWAYS	🟨 - - -	OPTION 2 - 800m NORTH OF HIGHWAY 11	●	INTERIM AT-GRADE INTERSECTION	RGE RD XX	PAVED RANGE ROAD
— · —	NEW CROSS STREET CENTRELINE	🟪 - - -	OPTION 3 - 800m SOUTH OF HIGHWAY 11	////	ACCESS/INTERSECTION CLOSURE		
— —	NEW ACCESS ROAD CENTRELINE	🟦 - - -	OPTION 4 - TOWNSHIP ROAD 384	🟨	FUTURE FREEWAY SEGMENT		

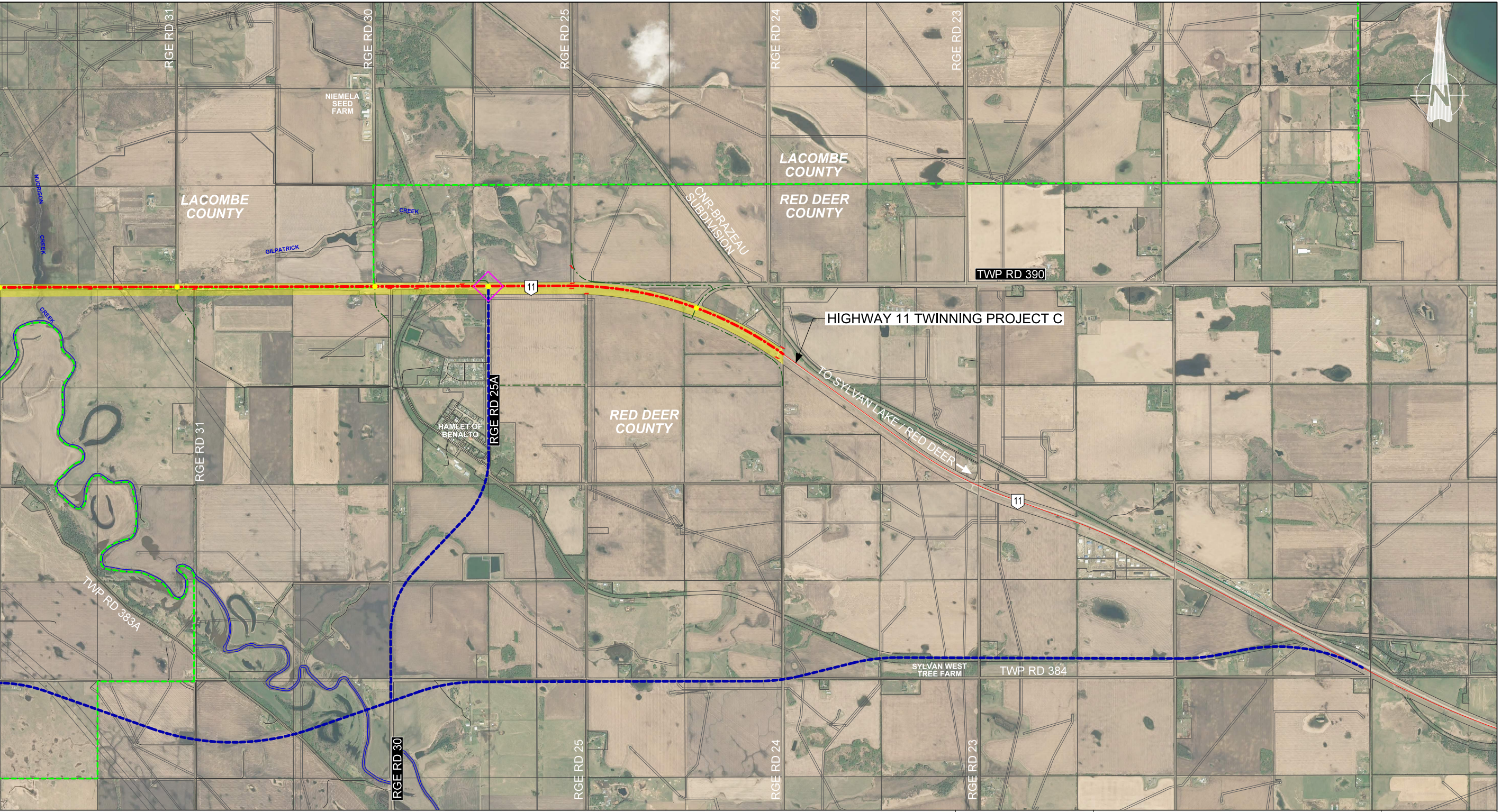
RGE RD 31
RGE RD 30
RGE RD 25
RGE RD 24
RGE RD 23
N
NIEMELA SEED FARM
NUORISON CREEK
LACOMBE COUNTY
LACOMBE COUNTY
RED DEER COUNTY
RED DEER COUNTY
RED DEER COUNTY
CREEK
GILPATRICK
CNR BRAZEAU SUBDIVISION
TWP RD 390
11
HIGHWAY 11 TWINNING PROJECT C
CREEK
TO SYLVAN LAKE / RED DEER
HAMLET OF BENALTO
RGE RD 25A
RGE RD 31
11
TWP RD 383A
SYLVAN WEST TREE FARM
TWP RD 384
RGE RD 30
RGE RD 25
RGE RD 24
RGE RD 23

PRELIMINARY CONCEPT
FOR DISCUSSION PURPOSES ONLY

SCALE
NTS
0 100 300 750
m

ALIGNMENT OPTIONS

HIGHWAY 11 TWINNING (HWY 22 TO TWP RD 390)
FUNCTIONAL PLANNING STUDY
CLEARWATER, LACOMBE, AND RED DEER COUNTIES

Alberta
Transportation

PHOTOGRAPHY DATE	LOCATION	DATE	FIGURE	DRAWING
JULY 2020	HIGHWAY 11:10 / 11:12	JAN 16, 2023	8.0	R-1262-PL100