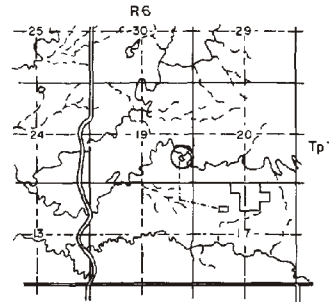
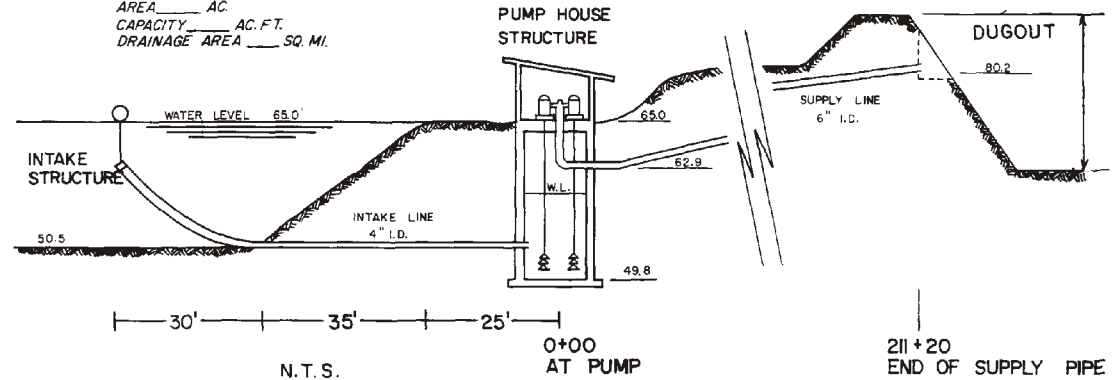


(LEAVE A SPACE 1-3/4" x 3-1/2"
FOR THE WATER RESOURCES OFFICE
APPROVAL STAMP)

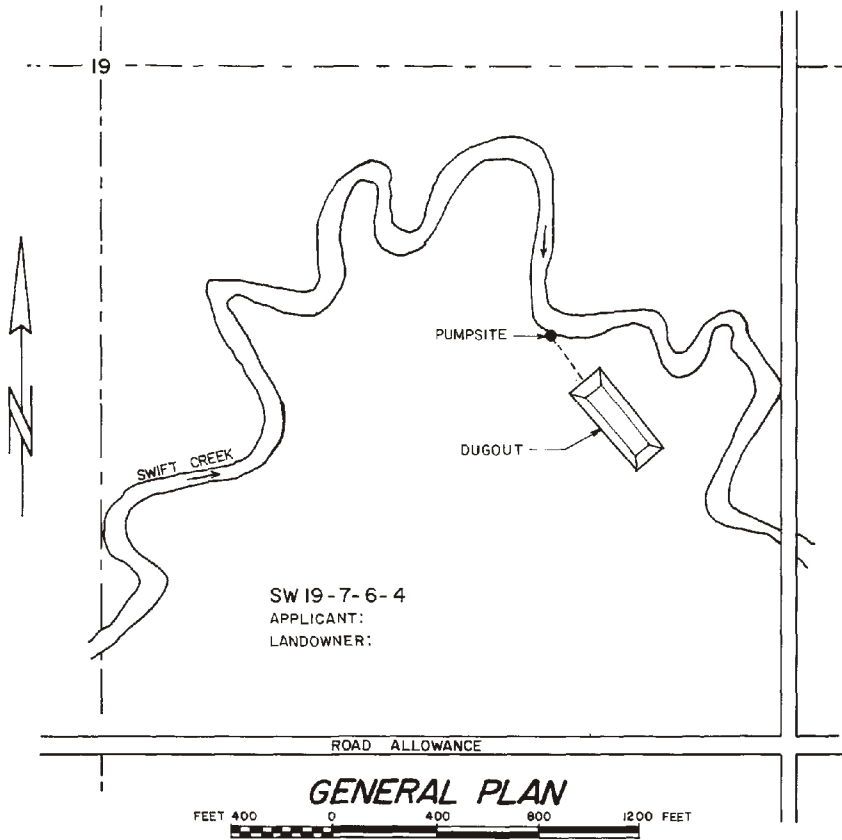


KEY PLAN
SCALE: 1" = 1 mile

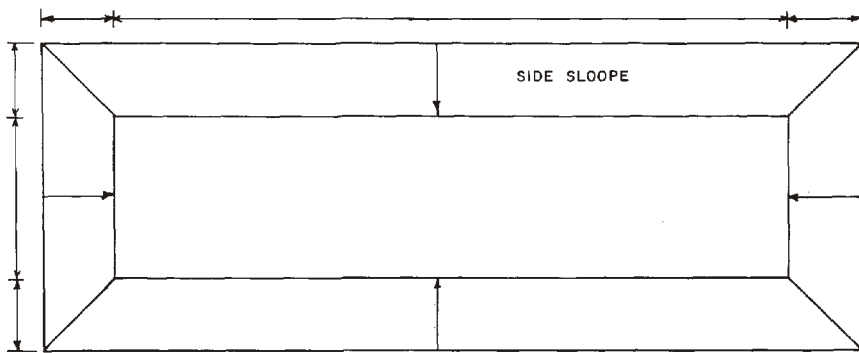
DATA:
AREA _____ AC.
CAPACITY _____ AC. FT.
DRAINAGE AREA _____ SQ. MI.



DETAIL OF INTAKE STRUCTURE
(IF REQUIRED)



GENERAL PLAN
SCALE: 1" = 50'



DUGOUT DETAIL
SCALE: 1" = 50'

SAMPLE PLAN
ALBERTA ENVIRONMENT

GENERAL & DETAIL PLAN
STOCKWATERING

OFFICE		SUBMITTED	DATE
SURVEYED	DATE		
DESIGNED	DATE		
DRAWN	DATE		