















**90-Day  
Precipitation Accumulations  
Maximum (1961-2018)**

\*estimated using interpolated data

**Precipitation (mm)**

 < 200	 440 - 480
 200 - 240	 480 - 520
 240 - 280	 520 - 560
 280 - 320	 560 - 600
 320 - 360	 600 - 640
 360 - 400	 > 640
 400 - 440	

Near-real-time weather data was assembled and quality controlled by Alberta Agriculture and Forestry. Displayed accumulations were based on weather data from the 1961-2018 period, interpolated to township centres using AbClimate-3.6



*Alberta* Agriculture and Forestry