

EAGLE LAKE / JAMES PASS TRAIL PROJECT

Alberta Government



Summary of work done to date

- July 31 John Tchir & Wayne Crocker assessed trail conditions between James Lake & the Forestry Trunk Road.
- Aug 21 a number of GOA staff, FOESA, Olds Snowmobile Club & Parks Canada representatives assessed the trail between Eagle Lake staging area & James Lake.
- Aug. 24th & 25th Michael Doyle laid out a new proposed trail from just West of the Forestry Trunk Road to James Lake.
- September 19th 2 GOA staff & Michael Doyle looked at the new proposed trail Michael had laid out on the 24th & 25th.
- Sept. 23 the new proposed trail was sent to Regional planning And Approvals section to start the process of Land clearances.
- Present , Looking for work plan from FOESA & funding timelines.
- Approval of plan & project start-up.

James Pass Eagle Creek PLRA to James Lake

0 0.3 0.6 1.2 km

1:18,000

Legend

- Undesignated Routes
- Designated Trails
- Land-use Framework Region
- Primary Road
- Secondary Road
- Hydrography
- Predicted Stream Channels WLE
- Population Centre
- Indian Reserve
- Metis Settlement
- Military Base
- Air Weapons Range (Cold Lake)
- Public Land Recreation Area
- Provincial Park or Protected Area
- Public Land Use Zones

Area of Interest



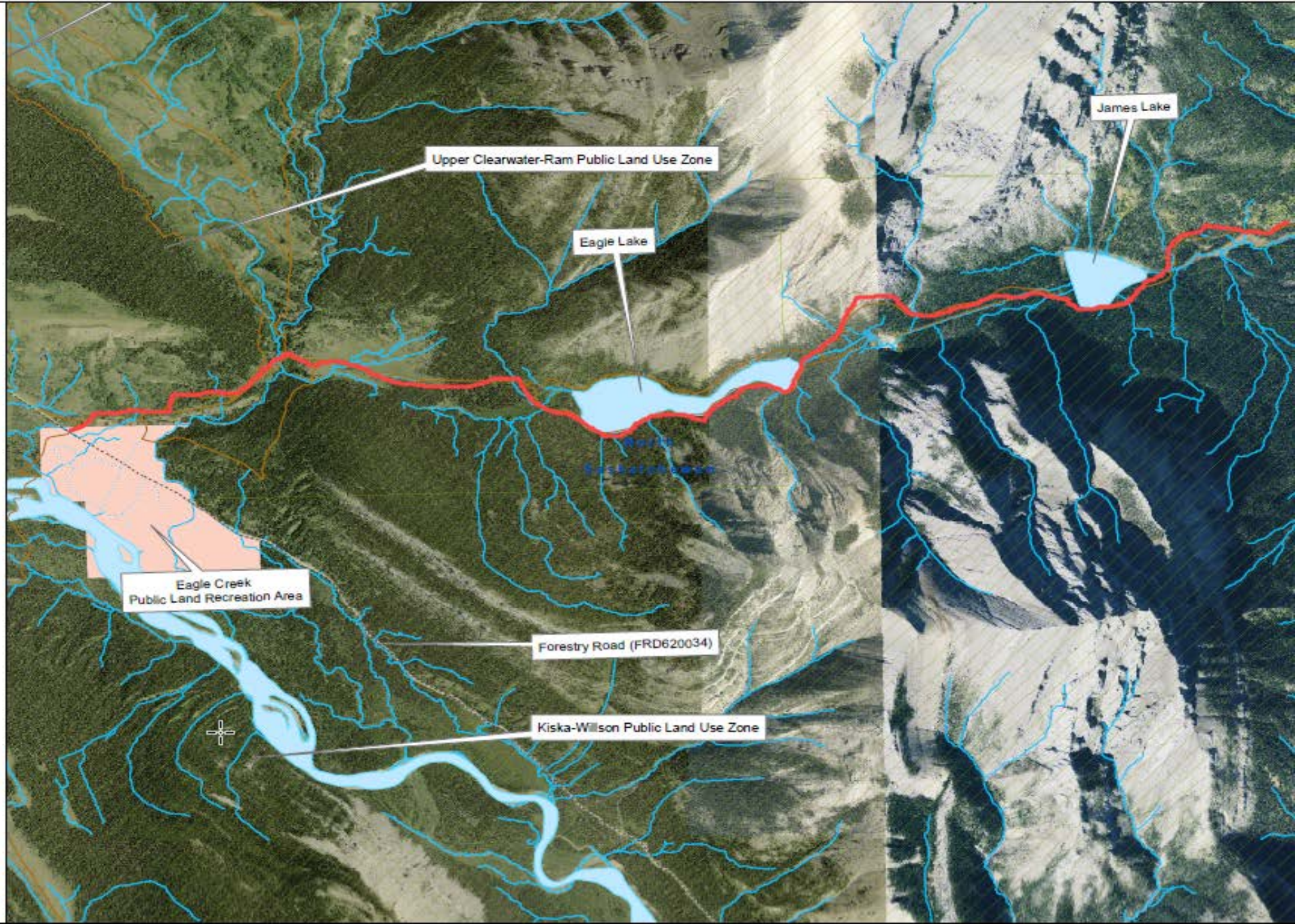
© 2019 Government of Alberta

Coordinate System: NAD83 10TM AEP Forest
Prepared By: Planning Branch
Prepared For: Bighorn Standing Committee
Date of Completion: August 19, 2019

Alberta Environment and Parks

Base data provided by the Government of Alberta under the Alberta Open Data License (2018).

The Minister and the Crown provides this information without warranty or representation as to any matter including but not limited to whether the data/information is correct, accurate, or free from error, defect, danger, or hazard and whether it is otherwise useful or suitable for any use the user may make of it.


















James Pass Trail Options to Connect Forestry Trunk Road to James Lake

0 0.275 0.55 1.1 km

1:16,000

Legend

-  Cartographic 10 or 20 m Contours
-  Undesignated Routes
-  Designated Trails
-  Predicted Stream Channels WLE
-  Hydrography
-  Primary Road
-  Secondary Road
-  Population Centre
-  Indian Reserve
-  Metis Settlement
-  Military Base
-  Air Weapons Range (Cold Lake)
-  Public Land Recreation Area
-  Provincial Park or Protected Area
-  Public Land Use Zones

Area of Interest



© 2019 Government of Alberta

Coordinate System: NAD83 10TM AEP Forest
Prepared By: Planning Branch
Prepared For: Eghorn Standing Committee
Date of Completion: August 22, 2019

Alberta Environment and Parks

Base data provided by the Government of Alberta under the Alberta Open Data License (2018).

The Minister and the Crown provides this information without warranty or representation as to any matter including but not limited to whether the data/information is correct, accurate, or free from error, defect, danger, or hazard and whether it is otherwise useful or suitable for any use the user may make of it.

