


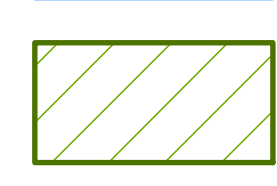
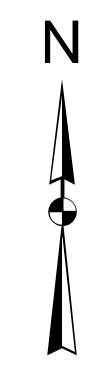


Mountain Goat and Bighorn Sheep Areas South

- | | | | |
|--|--|---|----------------------------|
|  | Mountain Goat and Sheep Areas |  | Ecological Reserve |
|  | Mountain Goat and Sheep Areas 50 Km buffer |  | Heritage Rangeland |
|  | Sanctuary: Wildlife Corridor |  | Natural Area |
|  | Primary Highways |  | National Park |
|  | Secondary Highways |  | Provincial Park |
|  | First Nations |  | Provincial Recreation Area |
|  | Wildlife Management Units |  | Wilderness Area |
|  | Lakes and Rivers |  | Wildland Provincial Park |
|  | PLUZ | | |



Date: 4/4/2023
 1:350,000
 0 15 30 Kilometers



Produced by Centre for Applied GIS, Operations Division
 Data provided by the Government of Alberta
 Under the Open Government Licence, November 2015
 Copyright: Information provided by Alberta Open Government
 © 2023 Centre for Applied GIS, Operations Division
 All rights reserved. No part of this publication may be reproduced, stored in a retrieval system, or transmitted, in any form or by any means, electronic, mechanical, photocopying, recording, or by any information storage and retrieval system, without the prior written permission of the Government of Alberta.