


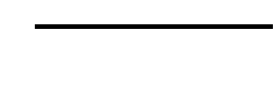















Mountain Goat and Bighorn Sheep Areas North

-  Mountain Goat and Sheep Areas
-  Mountain Goat and Sheep Areas 50 Km buffer
-  Sanctuary: Wildlife Corridor
-  Primary Highways
-  Secondary Highways
-  First Nations
-  Wildlife Management Units
-  Lakes and Rivers
-  PLUZ
-  Ecological Reserve
-  Natural Area
-  National Park
-  Provincial Park
-  Provincial Recreation Area
-  Wilderness Area
-  Wilderness Park
-  Wildland Provincial Park

Date: 4/4/2023
 1:350,000
 0 15 30 Kilometers



Produced by Centre for Applied GIS, Operations Division
 from data provided by the Government of Alberta
 under the Access to Information Act / Loi sur l'accès à l'information
 © 2023 Centre for Applied GIS, Operations Division
 All rights reserved. No part of this publication may be reproduced, stored in a retrieval system, or transmitted, in any form or by any means, electronic, mechanical, photocopying, recording, or by any information storage and retrieval system, without the prior written permission of the Government of Alberta.

