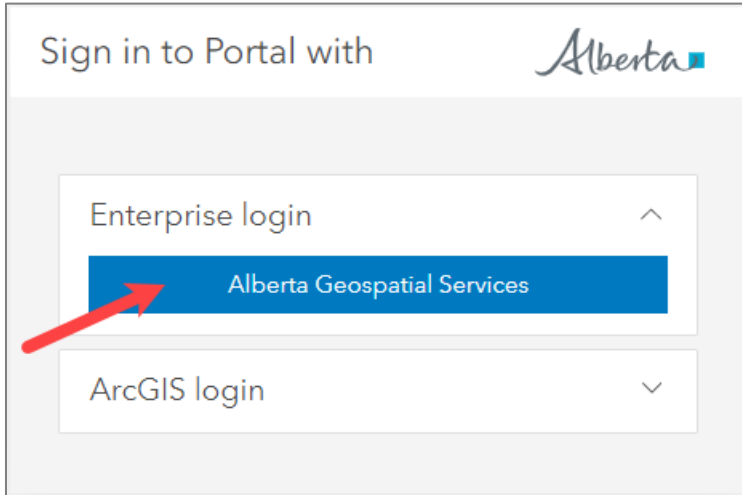
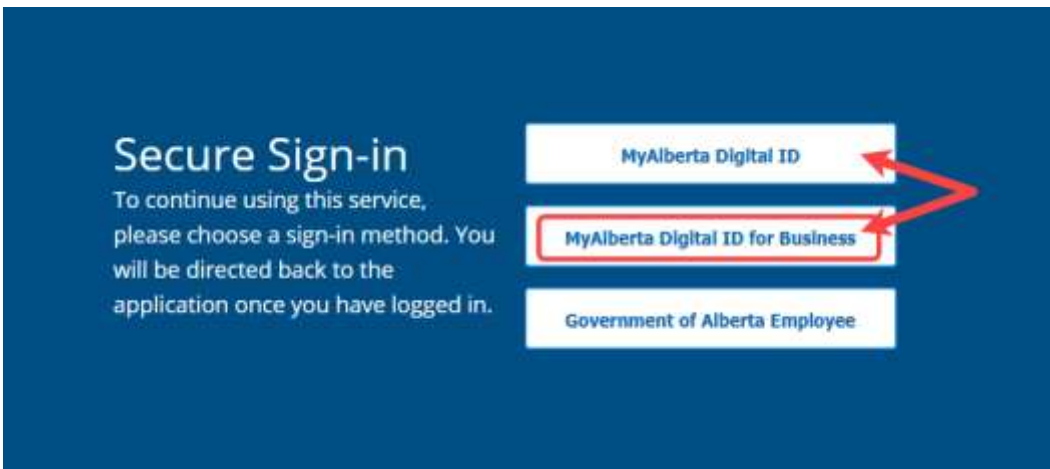


2. **Click** the blue “Alberta Geospatial Services” button.

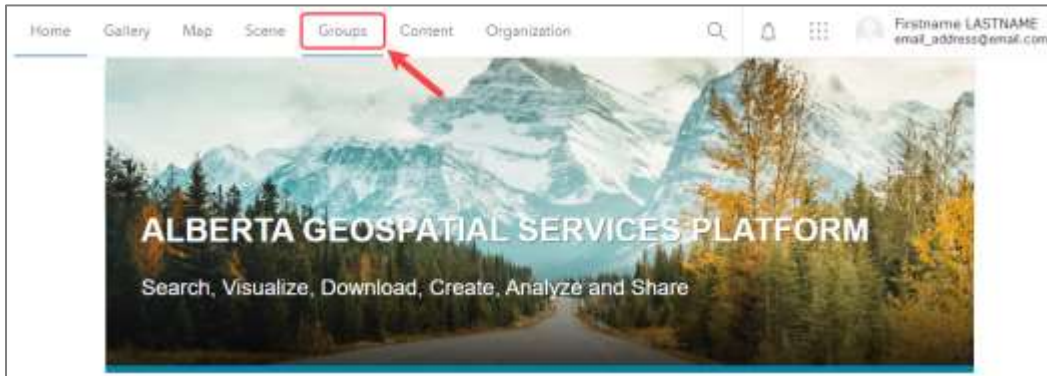


3. **Click** “MyAlberta Digital ID for Business” or “MyAlberta Digital ID” in the new screen



4. **Enter** your “MyAlberta Digital ID for Business” or “MyAlberta Digital ID” User Name and Password, once signed in you will be redirected back to the Alberta Geospatial Portal.

5. **Click** on the “Groups” tab on the Alberta Geospatial Services Platform (AGSP) Portal. If you chose **Option 2**, in Step 1, to go directly to a specific group, skip to [Step 9](#).



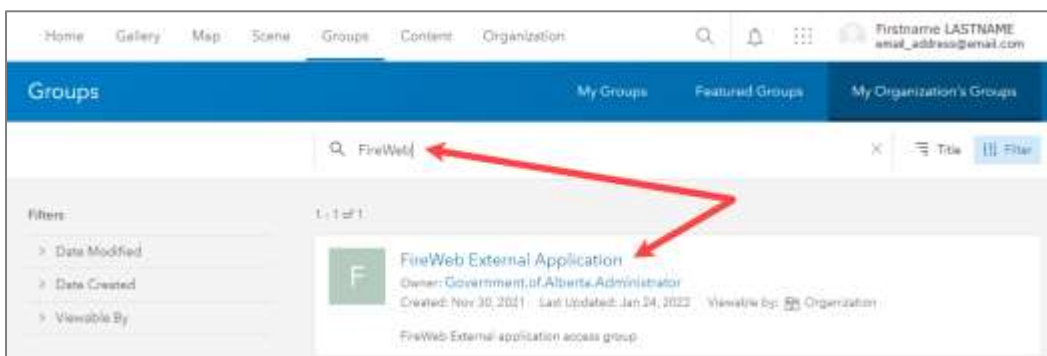
6. **Click** on “My Organization’s Groups” button.



7. **Type** the name of the Application Group that you wish to join using the Search function in the “Search My Organization’s Groups” box, ie. FireWeb External or PHAP.



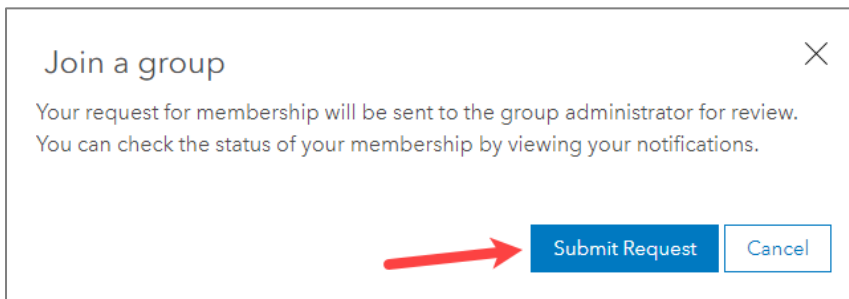
8. **Click** on the Group that matches the search when it appears.



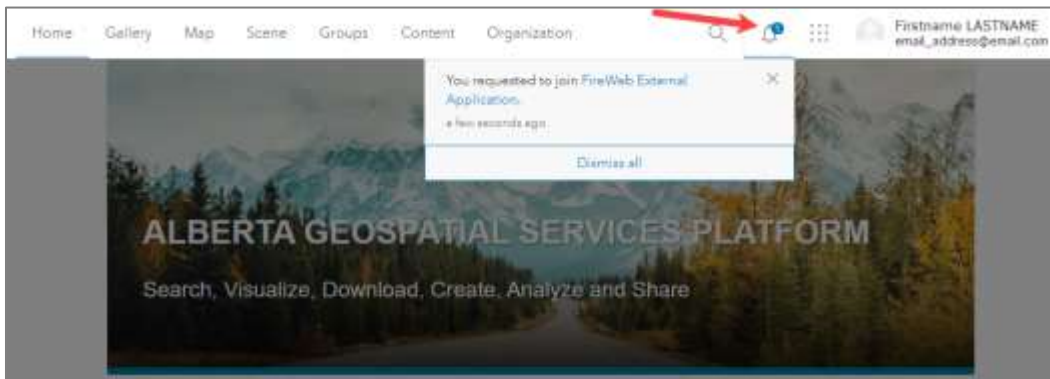
9. Select “Join This Group”, in the new page.



10. Click “Submit Request” in the pop-up to “Join a group”.



11. Once your request is approved you will receive a notification under the “Bell” icon in the top right next to your identification. After approval you will have access to the application.
Please Note! There is no email notification, you will have to check back in the portal for the notification to appear under the “Bell” icon.



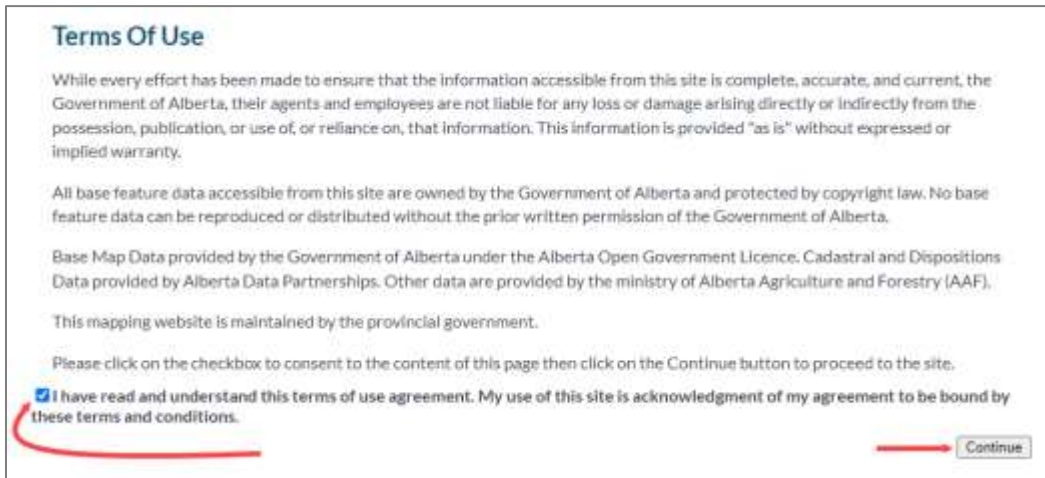
If you do not receive approval within one business day please contact the Geospatial Services Support Team through email at SA.AGSP@gov.ab.ca.

Signing in to the [FireWeb External](https://geospatial.alberta.ca/FireWeb_External) or [PHAP](https://geospatial.alberta.ca/PHAP) Applications:

For FireWeb External **click** on this link: https://geospatial.alberta.ca/FireWeb_External

For PHAP **click** on this link: <https://geospatial.alberta.ca/PHAP>

1. A *Terms of Use* Page will display on your first visit, **click** the “check box” to agree to the terms of use, then **click** the “Continue” button. **Note:** You must first be [approved](#) access to the group.



Terms Of Use

While every effort has been made to ensure that the information accessible from this site is complete, accurate, and current, the Government of Alberta, their agents and employees are not liable for any loss or damage arising directly or indirectly from the possession, publication, or use of, or reliance on, that information. This information is provided "as is" without expressed or implied warranty.

All base feature data accessible from this site are owned by the Government of Alberta and protected by copyright law. No base feature data can be reproduced or distributed without the prior written permission of the Government of Alberta.

Base Map Data provided by the Government of Alberta under the Alberta Open Government Licence. Cadastral and Dispositions Data provided by Alberta Data Partnerships. Other data are provided by the ministry of Alberta Agriculture and Forestry (AAF).

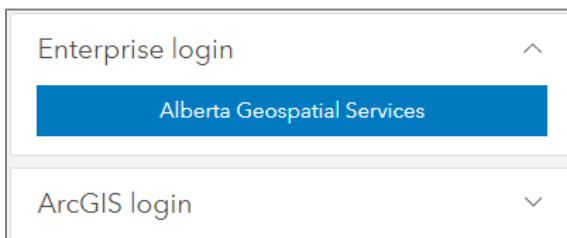
This mapping website is maintained by the provincial government.

Please click on the checkbox to consent to the content of this page then click on the Continue button to proceed to the site.

I have read and understand this terms of use agreement. My use of this site is acknowledgment of my agreement to be bound by these terms and conditions.

[Continue](#)

2. **Click** the blue “Alberta Geospatial Services” button.



Enterprise login ^

Alberta Geospatial Services

ArcGIS login v

3. **Click** “MyAlberta Digital ID for Business” or “MyAlberta Digital ID” in the new screen.



Secure Sign-in

To continue using this service, please choose a sign-in method. You will be directed back to the application once you have logged in.

MyAlberta Digital ID

MyAlberta Digital ID for Business

Government of Alberta Employee

4. **Enter** your “MyAlberta Digital ID for Business” or “MyAlberta Digital ID” User Name and Password, once signed in you will be redirected back to the Application.