











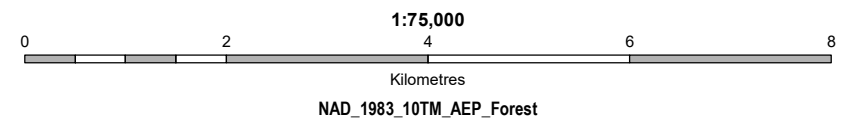


TM66 Areas - South of Highway 3

November 2019

NO TM66 ACTIVITY ALLOWED WITHIN PARKS & PROTECTED AREAS

- | | | | | | |
|---|---|---|-------------------|---|--------------------------|
|  | TM66 Cutting Area |  | Paved Roads |  | Hamlets, Localities |
|  | Parks & Protected Areas |  | Gravel Roads |  | Township Lines |
|  | Crown Reservation (PNT) |  | Unimproved Roads |  | Major Lakes / Reservoirs |
|  | Future Parks & Protected Areas
(as per SSRP - Sept.2014) |  | Cutlines / Trails |  | Major Rivers/Creeks |
| | | | Lookout Towers | | |



© 2019 Government of Alberta. Base data provided by the Government of Alberta under the Alberta Open Government Licence of November 2014. Information as depicted is subject to change, therefore the Government of Alberta assumes no responsibility for discrepancies at time of use. Prepared by: Environment and Parks, South Saskatchewan Region, Regional Informatics Unit - Calgary.

PROJECT: U:\workspace\PlanOps\TM66\SouthernRockies_Maps\South_Hwy3\ProjectFiles\2019\TM66_SouthHWY3_NoImage_2019Nov08.mxd
 PLOT: U:\workspace\PlanOps\TM66\SouthernRockies_Maps\South_Hwy3\PlotFiles\2019\TM66_SouthHWY3_NoImage_2019Nov08.pdf

520,000

530,000

540,000

5,490,000

5,480,000

5,490,000

5,480,000